CERTIFIED CORNER RECORDATION

Corner	Sec. Cor.	Sec.	1, 6, 31, & 36	T.	29N 30N	R.	33W 34W	P.M., MT	Lincoln	County

I. 1893 original survey of the Lake Creek Guide Meridian by Daniel P. Mumbrue: Set a shale stone, 14 x 12 x 4 ins., 10 ins. in the ground, mkd. with 6 notches on each edge, from which,

A fir, 20 ins. diam., bears N30°E, 7 lks. dist., scribed "T30N R33W S31 BT".
A fir, 12 ins. diam., bears S40°E, 50 lks. dist., scribed "T29N R33W S6 BT".
A fir, 24 ins. diam., bears N51°55'W, 155 lks. dist., scribed "T30N R34W S36 BT".
A pit in S1, 6 ft. dist.
A mound of earth, 2 1/2 ft. high, 5 ft. base, alongside corner stone.

1984 Certified Corner Recordation by Thomas C. Hill, 5612S, USFS: Found a set stone with 6 notches on N. and 6 notches on S. edges, from which the remains of the original bearing trees,

Rotten remains, bears S40°E, 50 lks. dist., with visible axe marks.
A rotten stump, 3 ft. high, bears N51°55'W, 155 lks. dist., with visible scribing.

At the corner point, set a 2 1/2 ins. diam., 30 ins. long, alum. pipe, 24 ins. in the ground, with a 3 1/4 ins. diam. alum. cap, mkd. as shown:

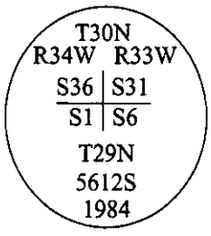

Buried the original corner stone alongside pipe and set a 6 ft. galvanized steel post, North, 2 lks. dist. Established 4 new bearing trees.

II. Found a 2 1/2 ins. diam. alum. pipe, with a 3 1/4 ins. diam. alum. cap, 6 ins. above ground, mkd. as shown above, from which the 1984 USFS bearing trees,

A fir, 12 ins. diam., bears N44°E, 17.2 ft. (26 lks.) dist., with healed face. (Rec.)
A fir, 10 ins. diam., bears S45°E, 15.0 ft.. (23 lks.) dist., with visible scribing. (Rec.)
A larch, 14 ins. diam., bears S16°W, 43.0 ft. (65 lks.) dist., with healed face. (Rec.)
A fir, 17 ins. diam., bears N13°W, 5.3 ft. (8 lks.) dist., with visible scribing. (Rec.)

III. Due to the removal of the S31 bearing tree for survey control purposes, established 1 new bearing tree:

A fir, 13 ins. diam., bears N59°E, 26.3 ft. dist., scribed "T30N R33W S31 BT".
The S31 bearing tree was left as a 30 ins. high stump.

Painted bearing trees and attached Land Survey Monument and Bearing Tree signs.
Magnetic Declination: 20° East.

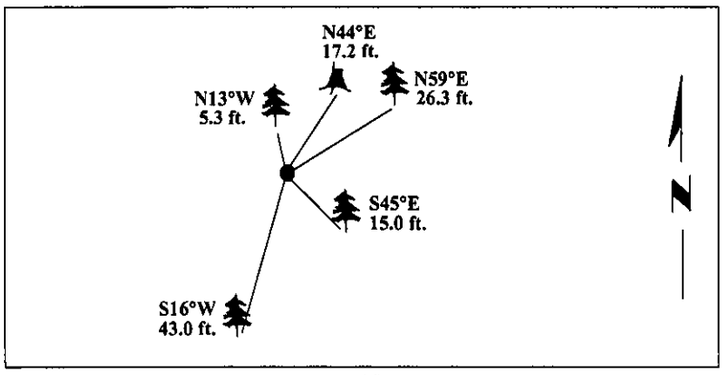

SKETCH OF CORNER

CERTIFICATION

I, Jeff Hintz
certify the information shown herein is true and correct.

I, Alvah F. Hughes
certify that this Corner Record correctly represents work performed by me or under my direction in compliance with the "Corner Recordation Act" (70-22-101, et seq., M.C.A.)

Signature of Surveyor & Seal

Date: 1/2/97

Reg. No.: 7322LS

Employer: U.S. FOREST SERVICE

Office of Clerk and Recorder, County of LINCOLN. This "corner record" was filed for record on FEB 3, 1997 and was noted on the cross-index plat and is assigned page No. 9197, in book No. _____.

CORAL M CUMMINGS
County Official

Sec. 36

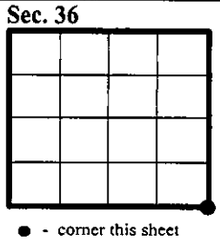

● - corner this sheet

Cross Index No. A-25 T. 30N R. 34W P.M., MT

Adopted July 1, 1981, Montana Board of Professional Engineers & Land Surveyors