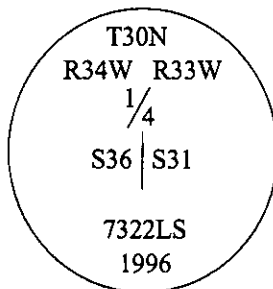


# CERTIFIED CORNER RECORDATION

Corner 1/4 Sec. 31, 36 T. 30N R. 33W, 34W P.M., MT Lincoln County

- I. 1893 G.L.O. original record by Daniel P. Mumbrue: Set a quartzite stone, 24 x 10 x 4 ins., 18 ins. in the ground, mkd. "1/4" on W. face, from which,  
  
A fir, 28 ins. diam., bears N46 1/4°E, 43 lks. dist., mkd. "1/4 S. BT".  
A fir, 10 ins. diam., bears S61°W, 14 lks. dist., mkd. "1/4 S. BT".
- II. No evidence of original corner stone found. Found the remains of the original bearing trees:  
  
A fir snag, 38 ins. diam., bears N46°E, 28.4 ft. (43 lks.) dist., with healed face.  
A fir, 11 ins. diam., bears S61°W, 9.2 ft. (14 lks.) dist., with visible scribing.
- III. At the position as determined by record distance-distance intersect from the found original bearing trees, set a 2 1/2 ins. diam., 30 ins. long alum. pipe, with a 3 1/4 ins. diam. alum. cap, 15 ins. above ground, with a large rock collar, mkd. as shown:

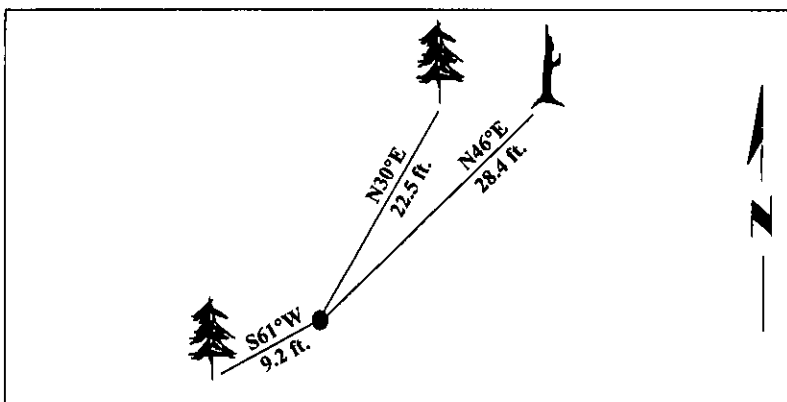


Established one new bearing tree:

A fir, 13 ins. diam., bears N30°E, 22.5 ft. dist., mkd. "1/4 S33 BT". (Note: BT scribed with wrong section; should be S31)

Painted bearing trees and attached Land Survey Monument and Bearing Tree signs.

Magnetic Declination: 20° East.




SKETCH OF CORNER

CERTIFICATION	
I, <u>Rex Owen Rice</u>	certify the information shown herein is true and correct.
<u>Rex O. Rice</u>	
I, <u>Alvah F. Hughes</u>	certify that this Corner Record correctly represents work performed by me or under my direction in compliance with the "Corner Recordation Act" (70-22-104, et seq., M.C.A.)
<u>Alvah F. Hughes</u>	
Date: <u>1/2/97</u>	Signature of Surveyor & Seal
Reg. No.: <u>7322LS</u>	
Employer: <u>U.S. FOREST SERVICE</u>	

Office of Clerk and Recorder, County of LINCOLN. This "corner record" was filed for record on FEB 3, 1997 and was noted on the cross-index plat and is assigned page No. 9196, in book No. CORAL M. CUMMINGS

County Official B. J. B.

Sec. 36



• - corner this sheet