

INSTRUCTIONS

1. Original and/or subsequent record used to evaluate the corner position.
2. Description of evidence found, note discrepancies in the record, state method of establishing lost or obliterated corners.
3. Description of monument and accessories set to perpetuate the corner position.
4. Sketch of corner, show all pertinent data which can best be shown in a sketch example, corner marking, topography ties, position of accessories, etc.
5. Certification must be signed and sealed by Land Surveyor registered in the State of Montana.
6. Fill in Cross Index & Section Diagram at bottom of sheet.

CERTIFIED CORNER RECORDATION

Corner 2 of MS 7654 T. 30 N. R. 34 W. Lincoln County

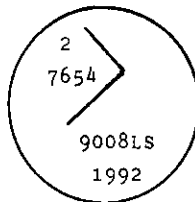
- I. 1905 MS original record by E.P. Harrison: "A post, 5x5 ins., 5 ft. long, set 2 ft. deep, scribed 2-7654. Raised a mound of stone around post.

A blazed pine tree, 16 ins. in diam., scribed BT 2-7654, bears N88°E, 191 ft.
A blazed fir tree, 16 ins. in diam., scribed BT 2-7654, bears S21°35'E, 150 ft."

- II. No evidence of the original monument was found.


A pine, 29 ins. diam., visible scribing. (Original BT)
A fir, 28 ins. diam., healed face. (Original BT)

- III. At the position determined by distance-distance intersection from found BTs, set a 3/4 in. diam., 30 ins. long, alum. rod 26 ins. in the ground with alum. cap mkd. as shown.

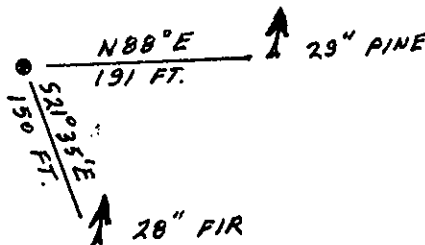


Painted red bands around the bearing trees and attached "Land Survey Monument" and "Bearing Tree" signs.

Set a galvanized steel guard post with "Land Survey Marker" and "Property Boundary" decals, S32°W, 3 ft.
Magnetic declination: 20° East



4
N
1



SKETCH OF CORNER

CERTIFICATION

1. Kevin A. Todd
certify the information shown herein is true and correct.

Kevin A. Todd
Signature Ground Party Chief

1. Ronald A. Pearson
certify that this Corner Record correctly represents work performed by me or under my direction in compliance with the "Corner Recordation Act" (70-22-101, et seq., M.C.A.)

Ronald A. Pearson
Signature of Surveyor & Seal

Date: 11/23/92 Reg. No. 9008 LS

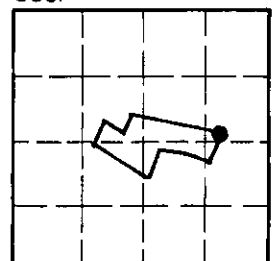
Employer: U.S. FOREST SERVICE

Office of Clerk and Recorder, County of Lincoln. This "corner record" was filed for record on 12-15-92 was noted on the cross-index plat and is assigned page No. 5173, in book No. Coral M Cummings by BB

County Official

2 MS 7654 30 N 34 W
Cross Index No. T. R. PMM

Sec. 10



• - corner this sheet