

INSTRUCTIONS

1. Original and/or subsequent record used to evaluate the corner position.
2. Description of evidence found, note discrepancies in the record, state method of establishing lost or obliterated corners.
3. Description of monument and accessories set to perpetuate the corner position.
4. Sketch of corner, show all pertinent data which can best be shown in a sketch example, corner marking, topography ties, position of accessories, etc.
5. Certification must be signed and sealed by Land Surveyor registered in the State of Montana.
6. Fill in Cross Index & Section Diagram at bottom of sheet.

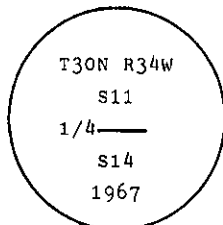
CERTIFIED CORNER RECORDATION

Corner 1/4 S11/S14 T. 30 N. R. 34 W. Lincoln County

I. 1913 GLO record by L. Lyman: Set a stone and two bearing trees.

1967 BLM remonumentation: The 1/4 sec.cor. of secs. 11 and 14, monumented with a sandstone, 14x10x5 ins. firmly set, mkd. 1/4 on the N face, and witnessed by the original bearing trees.

At the corner point set an iron post, 30 ins. long, 2 1/2 ins. diam., 24 ins. in the ground, with brass cap mkd.



From which the original bearing trees:

- A fir, 24 ins. diam., bears S88°W, 189 lks. (124.74 ft.) dist., mkd. 1/4 S14 BT. (Record)
A fir, 16 ins. diam., bears N85 1/2°W, 202 lks. (133.32 ft.) dist., mkd. 1/4 S11 BT. (Record)

Bury the original stone alongside the iron post.

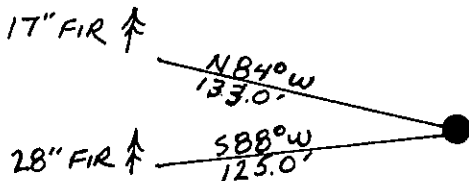
II. Found a 2 1/2 ins. diam. pipe, 6 ins. out of the ground, with BLM brass cap mkd. as shown.

From which:

- A fir, 28 ins. diam., bears S88°W, 125.0 ft. dist., visible scribing
A fir, 17 ins. diam., bears N84°W, 133.0 ft. dist., healed face.

III. Painted red bands around the bearing trees and attached "Land Survey Monument" and "Bearing Tree" signs.

Set a galvanized steel guard post with "Land Survey Marker" and "Property Boundary" decals, East, 3 ft.
Magnetic declination: 20° East



SKETCH OF CORNER

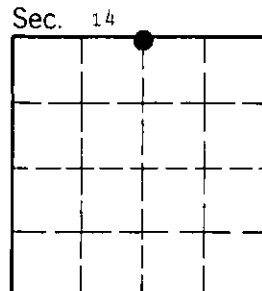
Office of Clerk and Recorder, County of Lincoln. This "corner record" was filed for record on 12-15-92 was noted on the cross-index plat and is assigned page No. 5170, in book No. Coral M Cummings by BB

County Official

J-19

30 N 34 W

Cross Index No. T. R. PMM



• - corner this sheet