

INSTRUCTIONS

1. Original and/or subsequent record used to evaluate the corner position.
2. Description of evidence found, note discrepancies in the record, state method of establishing lost or obliterated corners.
3. Description of monument and accessories set to perpetuate the corner position.
4. Sketch of corner, show all pertinent data which can best be shown in a sketch example, corner marking, topography ties, position of accessories, etc.
5. Certification must be signed and sealed by Land Surveyor registered in the State of Montana.
6. Fill in Cross Index & Section Diagram at bottom of sheet.

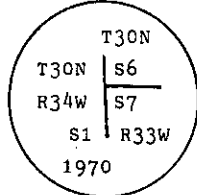
CERTIFIED CORNER RECORDATION

Corner _____ of Secs. 6 & 7 T. _____ 30 N., R. _____ 33 W., Lincoln County

I. 1893 original, G.L.O. record by Daniel P. Mumbrue: Set a wood post with four bearing trees.

1913 resurvey, G.L.O. record by Lewellyn D. Lyman et al: Set a stone and raise a mound of stone.

1970 B.L.M. remonumentation by Joseph E. French: "The cor. of secs. 6 and 7, on the W. bdy. of the Tp., monumented with a limestone, 22x20x8 ins., firmly set, mkd. with 5 notches on the S. and 1 notch on the N. edges, and witnessed by a mound of stone E. of the cor. At the corner point, set an iron post, 30 ins. long, 2 1/2 ins. diam., 24 ins. in the ground, with brass cap mkd.



from which

A pine, 6 ins. diam., bears S68° E, 58 lks. dist., mkd. T30N R33W S7 BT.

Bury the original stone alongside and rebuild the mound of stone, 3 ft. base, 1 1/2 ft. high, E. of the iron post.

II. Found a 2 1/2 ins. diam. pipe, in collar of stone, with B.L.M. brass cap mkd. as shown above. No evidence of BLM BT.

III. Establish two new bearing trees:

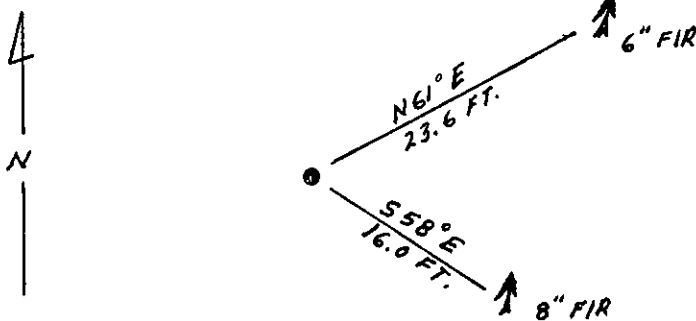
A fir, 6 ins. diam., bears N61° E, 23.6 ft. dist., mkd. T30N R33W S6 BT.

A fir, 8 ins. diam., bears S58° E, 16.0 ft. dist., mkd. T30N R33W S7 BT.

Set a 6 ft. galvanized steel guard post with "Survey Marker" decal attached, 2.8 ft., West.

Painted a red band around each bearing tree and attached "Land Survey Monument" & "Bearing Tree" signs.

Magnetic Declination: East, 20°



SKETCH OF CORNER

CERTIFICATION

1. Steve Boyer
certify the information shown herein is true and correct.

Steve H. Boyer
Signature Ground Party Chief

1. Alvah F. Hughes
certify that this Corner Record correctly represents work performed by me or under my direction in compliance with the "Corner Recordation Act" (70-22-101, et seq., M.C.A.)

Alvah F. Hughes
Signature of Surveyor & Seal

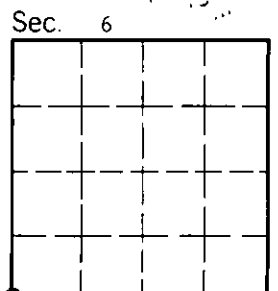
Date: 11/7/91 Reg. No. 7322 LS

Employer: U.S. FOREST SERVICE

REGISTERED SURVEYOR

Office of Clerk and Recorder, County of Lincoln This "corner record" was filed for record on 4-22-92 was noted on the cross-index plat and is assigned page No. 5067 in book No. _____

E1 30 N 33 W
Cross Index No. _____ T. _____ R. _____ PMM



• - corner this sheet