

INSTRUCTIONS

1. Original and/or subsequent record used to evaluate the corner position.
2. Description of evidence found, note discrepancies in the record, state method of establishing lost or obliterated corners.
3. Description of monument and accessories set to perpetuate the corner position.
4. Sketch of corner, show all pertinent data which can best be shown in a sketch example, corner marking, topography ties, position of accessories, etc.
5. Certification must be signed and sealed by Land Surveyor registered in the State of Montana.
6. Fill in Cross Index & Section Diagram at bottom of sheet.

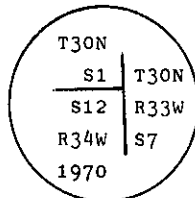
CERTIFIED CORNER RECORDATION

Corner _____ of Secs. 1 & 12 T. _____ 30 N., R. _____ 34 W., P.M.M. _____ Lincoln County

I. 1893 original, G.L.O. record by Daniel P. Mumbrue: Set a wood post with four bearing trees.

1913 resurvey, G.L.O. record by Lewellyn D. Lyman et al: Set a stone and raise a mound of stone.

1970 B.L.M. remonumentation by Joseph E. French: "The cor. of secs. 1 and 12, on the E. bdy. of the Tp., monumented with a granite stone, 14x8x6 ins., firmly set, mkd. with 5 notches on the S. and 1 notch on the N. edges, and witnessed by a mound of stone W. of the cor. At the corner point, set an iron post, 30 ins. long, 2 1/2 ins. diam., 24 ins. in the ground, with brass cap mkd.



from which

A pine, 8 ins. diam., bears S67 1/4° E, 63 lks. dist., mkd. X BT.

Bury the original stone alongside the iron post."

II. Found a 2 1/2 ins. diam. pipe, in collar of stone, with B.L.M. brass cap mkd. as shown above from which

A downed & rotten pine snag, 8 ins. diam., bears S68° E, 42.0 ft. (64 lks.) dist., mkd. "X BT". (B.L.M. record)

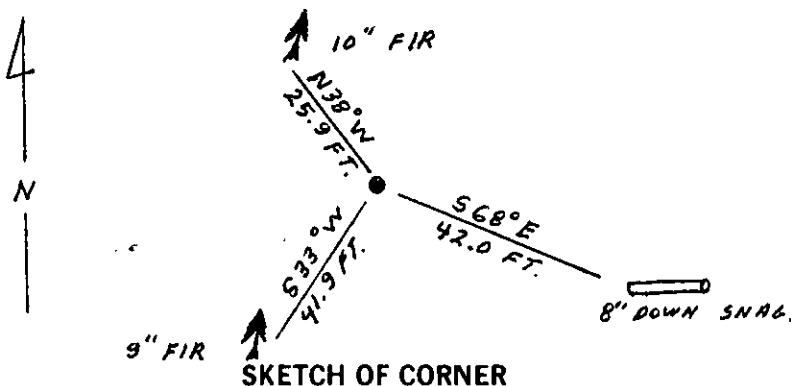
III. Establish two new bearing trees:

A fir, 9 ins. diam., bears S33° W, 41.9 ft. dist., mkd. T30N R34W S12 BT.

A fir, 10 ins. diam., bears N38° W, 25.9 ft. dist., mkd. T30N R34W S1 BT.

Painted a red band around each bearing tree and attached "Land Survey Monument" & "Bearing Tree" signs.

Magnetic Declination: East, 20°



SKETCH OF CORNER

CERTIFICATION

I, Steve Boyer
certify the information shown herein is true and correct.

Steve A. Boyer
Signature Ground Party Chief

I, Alvah F. Hughes
certify that this Corner Record correctly represents work performed by me or under my direction in compliance with the "Corner/Recordation Act" (70-22-101, et seq., M.C.A.)

Alvah F. Hughes
Signature of Surveyor & Sealer

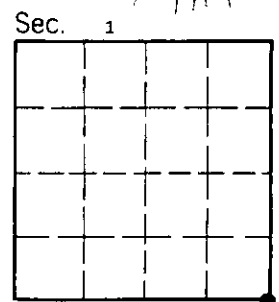
Date: 11/7/91 Reg. No. 7322-18

Employer: U.S. FOREST SERVICE

Office of Clerk and Recorder, County of Lincoln This "corner record" was filed for record on 4-22-92 was noted on the cross-index plat and is assigned page No. 5066, in book No. _____

Carol M. [Signature]
County Official

E25 30 N 34 W
Cross Index No. _____ T. _____ R. _____ PMM



• - corner this sheet