

INSTRUCTIONS

1. Original and/or subsequent record used to evaluate the corner position.
2. Description of evidence found, note discrepancies in the record, state method of establishing lost or obliterated corners.
3. Description of monument and accessories set to perpetuate the corner position.
4. Sketch of corner, show all pertinent data which can best be shown in a sketch example, corner marking, topography ties, position of accessories, etc.
5. Certification must be signed and sealed by Land Surveyor registered in the State of Montana.
6. Fill in Cross Index & Section Diagram at bottom of sheet.

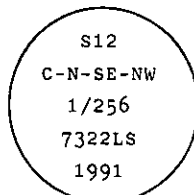
CERTIFIED CORNER RECORDATION

Corner C-N-SE-NW 1/256 Sec. 12 T. 30 N. R. 34 W. P.M.M. Lincoln County

I. No records found at Lincoln County Courthouse.

II. No evidence on the ground.

III. At the determined corner position by survey, set a 3/4 ins. dia. aluminum rod, 30 ins. long, 26 ins. in the ground with attached 3 1/4 ins. dia. U.S.D.A. Forest Service aluminum cap, marked as shown:



from which

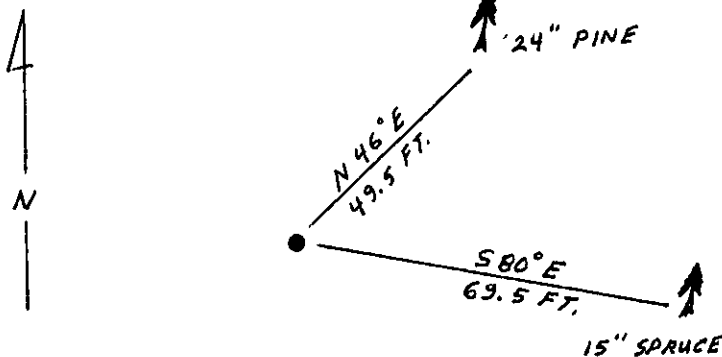
A lodgepole pine, 24 ins. dia., bears N46° E, 49.5 ft. dist., mkd. C-N-SE-NW 1/256 S12 BT.
A spruce, 15 ins. dia., bears S80° E, 69.5 ft. dist., mkd. C-N-SE-NW 1/256 S12 BT.

Raise a small collar of stone around monument.

Set a 6 ft. galvanized steel guard post with "Survey Marker" and "Property Boundary" decals attached, 3 ft. North.

Painted a red band around each bearing tree and attached "Land Survey Monument" & "Bearing Tree" signs.

Magnetic Declination: East, 20°



SKETCH OF CORNER

CERTIFICATION

I, Kenneth Kern
certify the information shown herein is true and correct.

Kenneth R. Kern
Signature Ground Party Chief

I, Alvah F. Hughes
certify that this Corner Record correctly represents work performed by me or under my direction in compliance with the "Corner Recordation Act" (70-22-101, et seq., M.C.A.)

Alvah F. Hughes
Signature of Surveyor & Seal

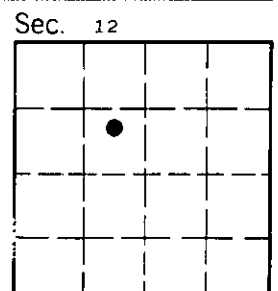
Date: 11/13/91 Reg. No. 7322

Employer: U.S. FOREST SERVICE

Office of Clerk and Recorder, County of Lincoln This Corner
record" was filed for record on 4-22-92
was noted on the cross-index plat and is assigned page No. 506, in
book No. Correl. M. C. 1991

County Official

25F22.5 30 N 34 W
Cross Index No. T. R. PMM



• - corner this sheet