

## INSTRUCTIONS

1. Original and/or subsequent record used to evaluate the corner position.
2. Description of evidence found, note discrepancies in the record, state method of establishing lost or obliterated corners.
3. Description of monument and accessories set to perpetuate the corner position.
4. Sketch of corner, show all pertinent data which can best be shown in a sketch example, corner marking, topography ties, position of accessories, etc.
5. Certification must be signed and sealed by Land Surveyor registered in the State of Montana.
6. Fill in Cross Index & Section Diagram at bottom of sheet.

## CERTIFIED CORNER RECORDATION

Corner 3 of EUREKA LOAD MS 10337A T. 30 N. R. 34 W. P.M.M. Lincoln County

- I. 1921 MS original record by James L. Sinclair: "A fir post 5 ft. long, 4 ins. square, set 2 ft. in the ground with a mound of earth and stone, scribed E 3-10337A."

A fir tree, 16 ins. diam., bears S52°11'E, 8.31 ft.

A fir tree, 12 ins. diam., bears N28°56'W, 19.8 ft.

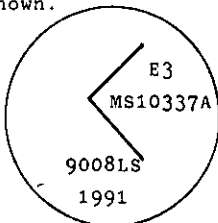
Both trees are blazed and scribed E 3-10337A BT."

## II. Found:

A fir saw stump, 20 ins. diam., 12 ins. high. (Original SE BT)

A douglas fir, 14 ins. diam., healed face. I opened this tree and found scribing. (Original NW BT)

- III. At distance-bearing intersection from found bearing trees, set a 3/4 ins. diam., 30 ins. long alum. rod, 24 ins. in the ground with alum. cap mkd. as shown.



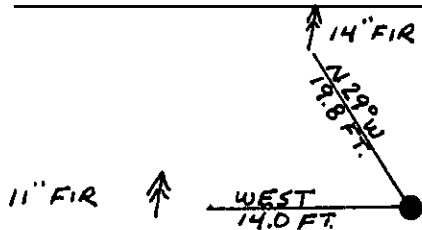
Established one new bearing tree:

A douglas fir, 11 ins. diam., bears West, 14.0 ft. dist., mkd. E3 MS10337A BT.

Painted red bands around the bearing trees and attached "Land Survey Monument" and "Bearing Tree" signs.

Set a galvanized steel guard post with "Land Survey Marker" and "Property Boundary" decals. East, 3 ft.

Magnetic declination: 20° East



## SKETCH OF CORNER

## CERTIFICATION

I, Kevin A. Todd  
certify the information shown herein is true and correct.

Kevin A. Todd  
Signature Ground Party Chief

I, Ronald A. Pearson  
certify that this Corner Record correctly represents work performed  
by me or under my direction in compliance with the "Corner  
Recordation Act" (70-22-101, et seq., M.C.A.)

Ronald A. Pearson  
Signature of Surveyor & Seal

Date: 12/23/91 Reg. No. 9008 LS

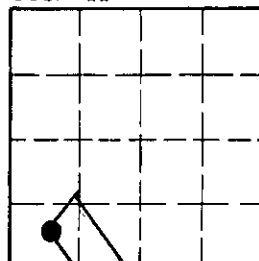
Employer: U.S. FOREST SERVICE

Office of Clerk and Recorder, County of Lincoln. This "corner  
record" was filed for record on Jan 16, 1992  
was noted on the cross-index plat and is assigned page No. 4628, in  
book No. \_\_\_\_\_

Coral M. Cummings  
Official

Cross Index No. E3 MS 10337A T. 30 N R. 34 W PMM

Sec. 11



• - corner this sheet