

INSTRUCTIONS

1. Original and/or subsequent record used to evaluate the corner position.
2. Description of evidence found, note discrepancies in the record, state method of establishing lost or obliterated corners.
3. Description of monument and accessories set to perpetuate the corner position.
4. Sketch of corner, show all pertinent data which can best be shown in a sketch example, corner marking, topography ties, position of accessories, etc.
5. Certification must be signed and sealed by Land Surveyor registered in the State of Montana.
6. Fill in Cross Index & Section Diagram at bottom of sheet.

CERTIFIED CORNER RECORDATION

Corner 1 of EUREKA LOAD MS 10337A T. 30 N., R. 34 W., P.M.M. Lincoln County

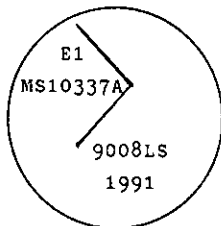
- I. 1921 MS original record by James L. Sinclair: "A fir post 5 ft. long, 4 ins. square, set 2 ft. in the ground with a mound of earth and stone, scribed E 1-10337A.

A fir tree, 8 ins. diam., bears $S83^{\circ}49'W$, 25.9 ft.
A fir tree, 12 ins. diam., bears $N85^{\circ}41'W$, 26.1 ft.
Both trees are blazed and scribed E 1-10337A BT."

II. Found:

A dead douglas fir, 18 ins. diam., mkd. 1-10337A. (Original SW BT)
A root crown with fragments mkd. 7ABT. (Original NW BT)

- III. At record bearing and distances from found bearing trees, set a $3/4$ ins. diam., 30 ins. long alum. rod, 20 ins. in the ground with alum. cap mkd. as shown.

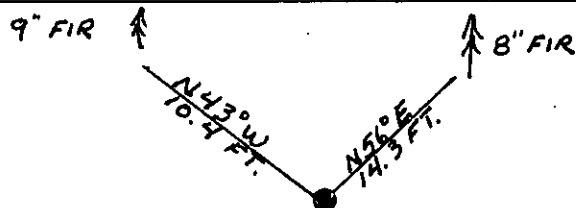



Established two new bearing trees:

A douglas fir, 8 ins. diam., bears $N56^{\circ}E$, 14.3 ft. dist., mkd. E1 MS10337A BT.
A douglas fir, 9 ins. diam., bears $N43^{\circ}W$, 10.4 ft. dist., mkd. E1 MS10337A BT.

Painted red bands around the bearing trees and attached "Land Survey Monument" and "Bearing Tree" signs.

Set a galvanized steel guard post with "Land Survey Marker" and "Property Boundary" decals, $S35^{\circ}W$, 3 ft.
Magnetic declination: 20° East



SKETCH OF CORNER

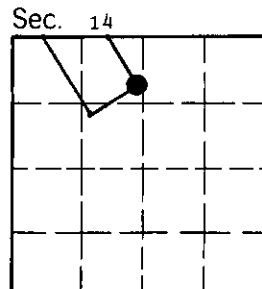
Office of Clerk and Recorder, County of Lincoln. This "corner record" was filed for record on Jan 16, 1992 was noted on the cross-index plat and is assigned page No. 4626, in book No. _____

Carol M. Cummings
by Paul W. [Signature] Official

E1 MS 10337A 30 N 34 W

Cross Index No. _____ T. _____ R. _____ PMM

CERTIFICATION	
I, <u>Kevin A. Todd</u>	
certify the information shown herein is true and correct.	
<u>Kevin A. Todd</u>	
Signature Ground Party Chief	
I, <u>Ronald A. Pearson</u>	
certify that this Corner Record correctly represents work performed by me or under my direction in compliance with the "Corner Recordation Act" (70-22-181, et seq., M.C.A.)	
<u>Ronald A. Pearson</u>	
Signature of Surveyor & Seal	
Date: <u>12/23/91</u>	Reg. No. <u>9008 LS</u>
Employer: <u>U.S. FOREST SERVICE</u>	



• - corner this sheet