

INSTRUCTIONS

1. Original and/or subsequent record used to evaluate the corner position.
2. Description of evidence found; note discrepancies in the record, state method of establishing lost or obliterated corners.
3. Description of monument and accessories set to perpetuate the corner position.
4. Sketch of corner, show all pertinent data which can best be shown in a sketch example, corner marking, topography ties, position of accessories, etc.
5. Certification must be signed and sealed by Land Surveyor registered in the State of Montana.
6. Fill in Cross Index & Section Diagram at bottom of sheet.

CERTIFIED CORNER RECORDATION

Corner E. 1/4 Sec. 24 T. 30N R. 34W P.M.M. Lincoln County

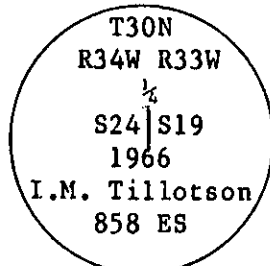
- I. 1903 GLO Record: Set a post, 3 ft. long, 3 ins. square, 24 ins in ground, for 1/4 sec. cor., marked 1/4 S. on W. face;

from which:

A tamarack, 12 ins. diam., bears N. 74 1/2° E., 24 lks. dist., mkd. 1/4 S. BT.
A tamarack, 12 ins. diam., bears S. 56° W., 22 lks. dist., mkd. 1/4 S. BT.

1966 Remonumentation by I.M. Tillotson. A certified corner recordation is on file in book 1 page 100 in the office of clerk and recorder, Lincoln Co., Mt. He shows he found remains of the original post and both original BT's and remonumented as follows:

To perpetuate this corner, in the exact position of the original burned out wood stake, we set a 28 in. galvanized iron pipe, 1 1/2 in. diam., 20 ins. in the ground, packed with rock underground, with a brass cap mkd:



and create two new reference monument trees which bear from the corner as follows:

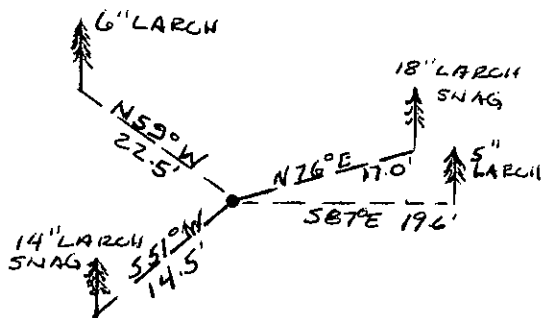
A 3 in. larch bears S. 86° E., 29 lks. dist.,
A 4 in. larch bears N. 56° W., 34 lks. dist.,
both double blazed and scribed "RM"

- III. Found a 2 1/2 in. brass cap, firmly set, 2 ins. above ground with a wooden post lying alongside.


from which:

A larch snag, 18 ins. diam., bears N. 76° E., 17 ft., healed face.
A larch snag, 14 ins. diam., bears S. 51° W., 14.5 ft., scribing visable.
A larch, 5 in. diam., bears S. 87° E., 19.6 ft., healed face.
A larch, 6 in. diam., bears N. 59° W., 22.5 ft., healed face.

- III. Attached new BT signs, painted a 6 in. red band around BT's and set a 6 ft. galvanized post, 1 ft. in the ground, 1 ft. S. of corner



SKETCH OF CORNER



CERTIFICATION

1. Doug Maday
certify the information shown herein is true and correct.

Doug Maday
Signature Ground Party Chief

1. Thomas C. Hill
certify that this Corner Record correctly represents work performed by me or under my direction in compliance with the "Corner Recordation Act" (70-29101, et seq., M.C.A.)

Thomas C. Hill
Signature of Surveyor & Seal

Date: 6/14/84 Reg. No. 5612S

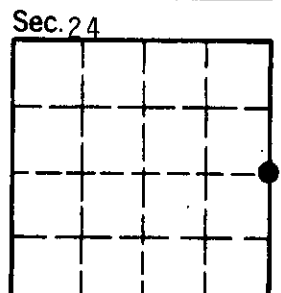
Employer: U.S.F.S.

Office of Clerk and Recorder, County of Lincoln. This "corner record" was filed for record on July 12, 1984

was noted on the cross-index plat and is assigned page No. 2687, in

ok No. _____

Janet B. Sigel by Jeannie Dennis
County Official Deputy



• - corner this sheet