

INSTRUCTIONS

1. Original and/or subsequent record used to evaluate the corner position.
2. Description of evidence found, note discrepancies in the record, state method of establishing lost or obliterated corners.
3. Description of monument and accessories set to perpetuate the corner position.
4. Sketch of corner, show all pertinent data which can best be shown in a sketch example, corner marking, topography ties, position of accessories, etc.
5. Certification must be signed and sealed by Land Surveyor registered in the State of Montana.
6. Fill in Cross Index & Section Diagram at bottom of sheet.

CERTIFIED CORNER RECORDATION

Corner 14 13
23 24 T. 30N R. 34W P.M.M. Lincoln County

- I. 1903 GLO Record: Set a granite stone, 12x8x6, 8 ins. in ground, for cor. of sec. 13,14,23 and 24, mkd. with 3 notches on the S. face and 1 notch on the E. edge; from which:

A fir, 9 ins. diam., bears N.07°E., 119 lks. dist., mkd. T30N,R34W,S13BT
A fir, 14 ins. diam., bears N.28°E., 48 lks. dist., mkd. T30N,R34W,S13BT
A fir, 16 ins. diam., bears S.25°W., 100 lks. dist., mkd. T30N,R34W,S23BT
A fir, 14 ins. diam., bears S.38°W., 82 lks. dist., mkd. T30N,R34W,S23BT

No available BT's in NW or SE quadrants.

1913 GLO Retracement survey: The corner of secs. 13, 14, 23 and 24, which is a granite stone, 8x6x5 ins. above ground, mkd. and witnessed as described by the surveyor general, but as the bearing tree N.07°E. has been broken off, I take:

A fir, 12 ins. diam., bears N.28°45'W., 243 lks dist. mkd T30N,R34W,S14BT

- II. I found a set stone 6x8, with 1 groove on the E. and 3 grooves on the S. edges; from which:

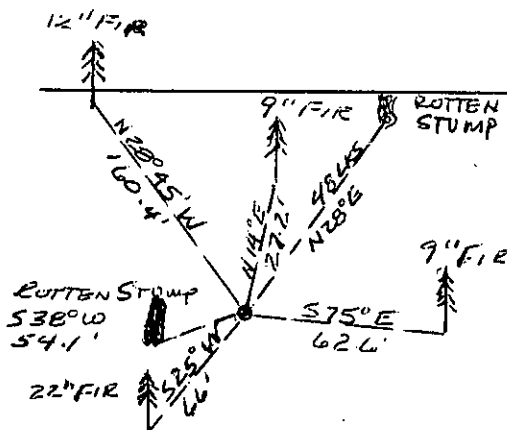
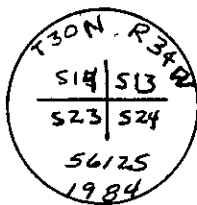
A fir, 20 ins. diam., bears N.28°45'W. 243 lks. dist., scribing visible
A fir, 22 ins. diam., bears S.25°W. 100 lks. dist. scribing visible.
The remains of a rotten stump bears S.38°W., 82 lks. dist., scribing visible.
The remains of a rotten stump bears N.28°E., 48 lks., no visible scribe.

- III. I set a 2 1/2 in. x 30 in. aluminum pipe 14 in. in the ground with a 3 1/2 in. aluminum cap mkd. as shown, from which:


Two new bearing trees were set;

A fir, 9 in. diam., bears N.14°E., 27.2 ft. dist., scribed T30N R34W S14BT
A fir, 9 in. diam., bears S.75°E., 62.6 ft. dist., scribed T30N R34W S13BT

I painted red bands around the BT's and attached attention signs to BT's
Set a 6 ft. galvanized post with survey marker decal 1 ft. SW of cap.



SKETCH OF CORNER



CERTIFICATION

I, Gary Crismon
certify the information shown herein is true and correct.

Gary Crismon
Signature Ground Party Chief

I, Thomas C. Hill
certify that this Corner Record correctly represents work performed by me or under my direction in compliance with the "Corner Recordation Act" (70-22-101, et seq., M.C.A.)

Thomas C. Hill
Signature of Surveyor & Seal

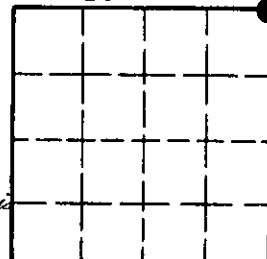
Date: 6/14/84 Reg. No. 5612S

Employer: U.S.F.S.

Office of Clerk and Recorder, County of Lincoln. This "corner record" was filed for record on July 12, 1984 was noted on the cross-index plat and is assigned page No. 2677, in book No. _____

Janet B. Sigel by *Debbie Dennis*
County Official Deputy

Sec. 23



• - corner this sheet