

# CERTIFIED CORNER RECORDATION

CORNER C 1/4 COR S 3 T. 30 N., R. 33 W., P.M.M. LINCOLN COUNTY

RECORD:  
NONE

FOUND EVIDENCE:  
NONE

## PERPETUATION:

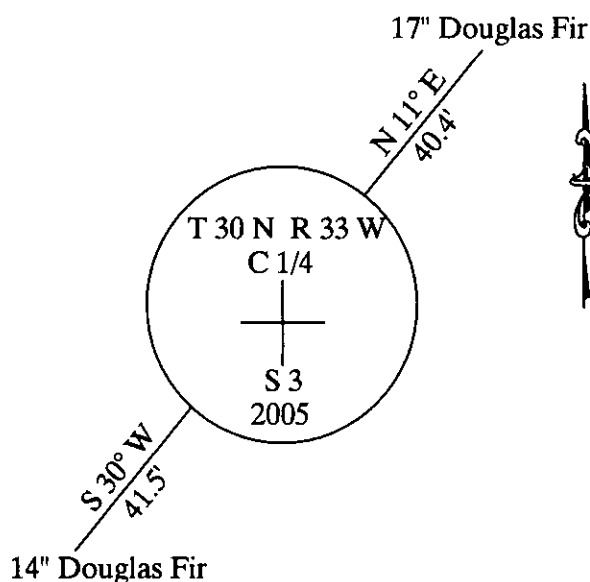
Set a 3 1/4 inch aluminum cap stamped (see diagram below) on a 5/8 inch dia. rebar 20 inches long.  
From which

A 17 inch DBH Douglas Fir scribed C 1/4 S 3 BT. bears N 11° E 40.4 feet.

A 14 inch DBH Douglas Fir scribed C 1/4 S 3 BT. bears S 30° W 41.5 feet.

Painted 6 inch bands and attached bearing tree signs to trees.

MAGNETIC DECLINATION: 18° E



## CERTIFICATION

I, GEORGE CLARK

Certify the information shown herein is true and correct

Signature of Ground Party Chief  
I, KENNETH E. DAVIS


certify that this Corner Record correctly represents work performed by me or under my direction in compliance with the "Corner Recordation Act"

(Montana Code Annotated, § 82-101, et seq., M.C.A.)

Signature of Surveyor & Seal

Date: 3/24/05 Reg. No. 4975-S

Employer: S



## SKETCH OF CORNER

Office of Clerk and Recorder, County of \_\_\_\_\_

This "\_\_\_\_\_ 183624 BOOK: CCR CC&R'S PAGE: 10787 Pages: 1 -

was STATE OF MONTANA LINCOLN COUNTY

No. RECORDED: 04/08/2005 8:40 KOI: CC&R'S

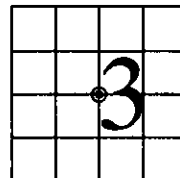
In b CORAL M. CUMMINGS CLERK AND RECORDER

FEE: \$0.00

BY: *Jeannie Lewis*

TO: FILED

## SECTION



THIS CORNER

Cross Index No. C 1/4 Cor S 3 T. 30 N., R. 33 W., P.M.M.