

CERTIFIED CORNER RECORDATION

Corner 1/4 S24|S19 T 30 N. R. 33 W. P.M.M. LINCOLN County

- I. Record: 1893 Original G.L.O. Survey of the Fractional Subdivision of Township 30 North, Range 33 West, by Daniel P. Mumbrue: 40.00 chs. Set a post 3 ft. long, 3 ins. square, 24 ins. in the ground, for 1/4 Sec. Cor., marked 1/4 S on W. face; from which
- A tamarack, 12 ins. diam., bears N74 1/2°E, 24 lks. distant, marked 1/4 S BT.
 - A tamarack, 12 ins. diam., bears S56°W, 22 lks. distant, marked 1/4 S BT.
- 1968 Certified Corner Recordation by Ira M. Tillotson, Reg. No. 858ES: At the 1/4 section corner common to section 19, R. 33 W., and section 24, R. 34 W., both T. 30 N., P.M.M., Lincoln County, Montana. We find: A squared 3-inch x 3 inch wood post, set firmly, not scribed, definitely not original, but set beside the burned out remains of the original wood stake, which we followed underground for 12 inches. (Record: "Post, 3 feet long, 3 inches square, 24 inches in the ground---") From which
- A 18 inch larch, bears N76°E, 25 lks. distance, scribing definite.
 - (Record: "Tamarack, 12 inch diameter, bears N74 1/2°E, 24 lks. distance.") and
 - A 14 inch larch, bears S56°W, 22 lks. distance, scribing plain.
 - (Record: "12 inch diameter Tamarack, bears S56°W, 22 lks. distance---")
- To perpetuate this corner, in the exact position of the original burned out wood stake, we set a 28 inch galvanized iron pipe, 1 1/2 inch diameter, 20 inches in the ground, packed with rock underground, with brass cap marked:
- And create two new reference monument trees which bear from the corners as follows:
- A 3 inch larch, bears S86°E, 29 lks. distance, and
 - A 4 inch larch, bears N56°W, 34 lks. distance, both double blazed and scribed "RM"
- We place boundary, "BT", location and warning signs.



1984 Certified Corner Recordation by Thomas C. Hill, Reg. No. 5612S: Cites 1903 G.L.O. record. (Should be 1893) Cites 1966 Ira M. Tillotson Certified Corner Recordation.

Found a 2 1/2 ind. brass cap, firmly set, 2 ins. above ground with a wooden post lying alongside. From which:

- A larch snag, 18 ins. diam., bears N76°E, 17 ft., healed face.
- A larch snag, 14 ins. diam., bears S51°W, 14.5 ft., scribing visible.
- A larch, 5 ins. diam., bears S87°E, 19.6 ft., healed face.
- A larch, 6 ins. diam., bears N59°W, 22.5 ft., healed face.

Attached new BT signs, painted a 6 in. red band around BT's and set a 6 ft. galvanized post, 1 ft. in the ground, 1 ft. S. of corner.

1987 Certificate of Survey No. 1600 by Kenneth E. Davis, Reg. No. 4975S: References the 1/4 section corner between sections 19 and 24 as a found 3 in. brass cap by Tillotson 858ES..

- II. Found: A 2 1/2 in. diam. brass cap, 2 ins. above ground, marked as shown above. From which:

- A larch snag, 18 ins. diam., bears N76°E, 17 ft. dist., mkd. with a chopped face.
- A larch, 5 ins. diam., bears S87°E, 19.6 ft., healed face.
- A larch snag, 14 ins. diam., bears S51°W, 14.5 ft. dist., 1/4 S visible.
- A larch snag, 6 ins. diam., bears N59°W, 22.5 ft., healed face.

- III. Establish one new bearing tree:

A pine, 10 ins. diam., bears N27°W, 19.6 ft., mkd. 1/4 S 24 BT.. Set a 6 ft. galvanized steel guard post 3 ft. east and north with Land Survey Monument and Property Boundary decals attached. Painted the scribed faces red and a 6 in. red band around bearing trees and attached Land Survey Monument and Bearing Tree signs.

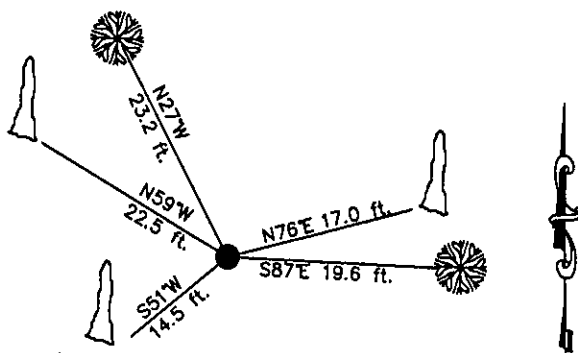
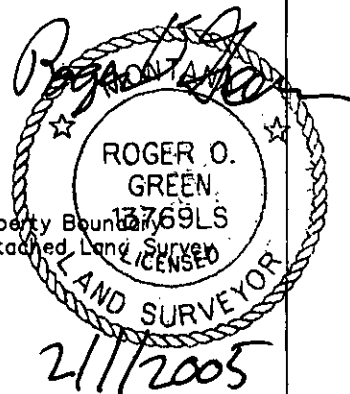
Date of Fieldwork: 8/5/2004

Survey crew: Steve Boyer, Tom Hommel, Scott Schwartz

Magnetic declination: 18° East assumed

Equipment used: Hand compass and loggers tape

U.S. Forest Service, Supervisors Office, 1101 Hwy. 2 West, Libby, MT 59923 (406) 293-6211



SKETCH OF CORNER

NOT TO SCALE

CERTIFICATION

I, Steven A. Boyer 9750LS
certify the information shown herein is true and correct.

Steven A. Boyer
Signature Ground Party Chief

I, Roger O. Green
certify that this Corner Record correctly represents work performed by me or under my direction in compliance with the "Corner Recordation Act" (70-2-101, et seq., M.C.A.)

Roger O. Green
Signature of Surveyor & Seal

Date: 8/5/2004 Reg. No. 13769LS

Employer: U. S. Forest Service

Office of Clerk and Recorder, County of Lincoln This "corner

record" was filed for 182245 BOOK: CCR CC&R'S PAGE: 10770 Pages: 1

was noted on the cr RECORDED: 02/02/2005 9:00 KOI: CC&R'S

book No. CORAL M. CUMMINGS CLERK AND RECORDER

FEE: \$0.00

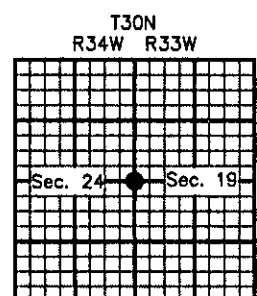
TO: FILED

BY Deanna Davis
Deputy

P-1 30N. 33W.
P-25 30N.R. 34W.

Cross Index No. P-25 T. 30N. R. 34W. P.M., MT

Adopted July 1, 1981, Montana Board of Professional Engineers & Land Surveyors



● corner this sheet