

CERTIFIED CORNER RECORDATION

Corner: E 1/4 Sec. 16 Twp. 30N., R. 33 W., P.M.M.

Lincoln County Montana

Record :

Per GLO notes of Daniel P. Mumbrue 1894 Set a post 3 ft long 3 ins. square 24 ins. in the ground for 1-4 sec Cor., marked 1-4 S on W face from which:

A Fir 10 ins diam. bears S 59 1/4 ° E 16 lks., distant marked 1-4 S. B.T.

A Fir 8 ins diam. bears S 12 1/4 W 13 lks., distant marked 1-4 S. B.T.

Found Evidence :

None-- surrounding area severely burned

Perpetuation :

Set a 3 1/4 inch by 30 inches long 3 inch O.D., 28 inches in the ground for 1/4 corner between sections 15 and 16 (see diagram below).

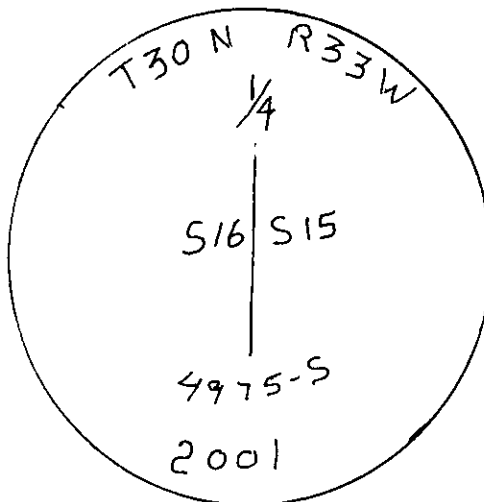
From which a steel post bears N 40° W 12.9 ft. dist.

A steel post bears N 31° E 15.5 ft. dist.

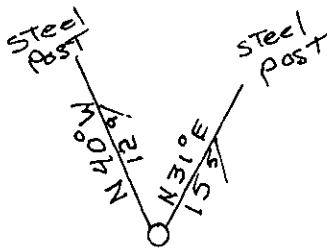
Attached warning and bearing tree signs to posts.



3 1/4" Aluminum



Declination 18 °E



CERTIFICATION

I, George CLARK certify the information shown herein is true and correct

Signature of Ground Party Chief

I, KENNETH E. DAVIS certify that this Corner Record correctly represents work performed by me or under my direction in compliance with the "Corner Recordation Act"

KENNETH E. DAVIS (22-101 of Reg. M.C.A.)

Signature of Surveyor & Seal No. 4975-S

Employed by Davis Surveying, Inc.

Sketch of Corner

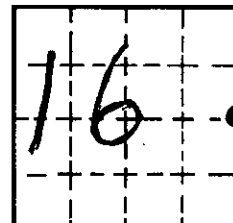
Office of Clerk and Recorder, County of Lincoln

This "corner record" was filed for record on June 11, 2001 was noted on the cross-index plat and is assigned page No. 10538

in book No. Coral M. Cummings By RB

County Official

Section



Cross Index No. Twp. 30 N., R. 30 W., P.M.M.

• THIS CORNER