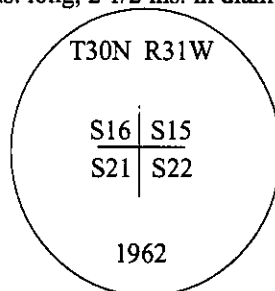


# CERTIFIED CORNER RECORDATION

Corner Sec. Cor. Sec. 15,16 T. 30N R. 31W P.M., MT Lincoln County  
21&22

- I. 1893 G.L.O. Original Record by Daniel P. Mumbrue: Set a wooden post, 4 ft. long, 4 ins. square, 24 ins. the ground, for cor. to secs. 15,16,21&22, mkd. "T30N S15" on the N.E., "R31W S.22" on the S.E., "S21" on the S.W. and "S16" on the N.W. faces, with 3 notches on the S. and E. edges. Set four bearing trees.  
1962 B.L.M. Remonumentation Record by Gerald F. Pittman: The cor. of secs. 15,16,21&22, monumented by a wooden post, 4 ft. long, 4 ins. square, set and mkd. as described in the official record and witnessed by the remains of the four original bearing trees.  
 from which:

A stump, 24 ins. diam., bears N04 1/2°E, 48 lks. dist., mkd. "T30N R31W S15 BT". (record)  
 A stump, 18 ins. diam., bears S59°E, 27 lks. dist., mkd. "T30N R31W S22 BT". (record)  
 A stump, 14 ins. diam., bears S36 1/4°W, 69 lks. dist., mkd. "T30N R31W S21 BT". (record)  
 A stump, 20 ins. diam., bears N37 1/2°W, 18 lks. dist., mkd. "T30N R31W S16 BT". (record)  
 At the corner position, set an iron post, 30 ins. long, 2 1/2 ins. in diam., 26 ins. in the ground, with brass cap mkd. as shown:



Established four new bearing trees and reset the original wooden post alongside and raise a flat mound of stone, 4 ft. diam. around the iron post.

1973 B.L.M. Dependent Resurvey by Shirley B. Hjellum et.al.: The cor. of secs. 15,16,21&22, monumented with an iron post, 2 1/2 ins. in diam., protruding 6 ins. above the ground, in a collar of stone and witnessed by the original and the 1962 bearing trees, mkd. as described in GLO and 1962 BLM records, with the brass cap mkd. as shown above.

1986 Certified Corner Recordation by Harold W. Grusing No. 2925 S: Found a 2 1/2 in. diam., iron post, protruding 6 ins. above the ground, in a collar of stone, and witnessed by the original and the 1962 bearing trees, mkd. as described in the GLO and 1962 BLM records, with the brass cap mkd. as shown above.

- II. Found a 3 in. diam. aluminum pipe, protruding 8 ins. above the ground, with a collar of stone, firmly set, with a 3 1/4 in. diam. brass cap mkd. as shown above:  
 from which the remains of the original bearing trees:

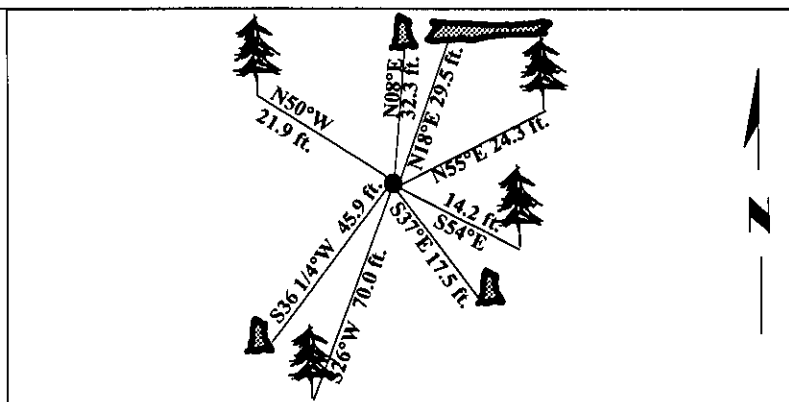
A stump, bears N08°E, 32.3 ft. dist., mkd. with visible scribe. (record-N04 1/2°E)  
 A stump, bears S37°E, 17.5 ft. dist., mkd. with visible scribe. (record-S59°E)  
 A stump, bears S36 1/4°W, 45.9 ft. dist., mkd. with visible scribe. (record)

from which the remains of the 1962 B.L.M. bearing trees:

A down pine, 15 ins. diam., bears N18°E, 29.5 ft. dist., mkd. with visible scribe. (record-N11°E)  
 A pine, 14 ins. diam., bears S54°E, 14.2 ft. dist., mkd. with a healed face. (record-S67°E)  
 A pine, 21 ins. diam., bears S26°W, 70.0 ft. dist., mkd. with a healed face. (record-S41°W)  
 A pine, 12 ins. diam., bears N50°W, 21.9 ft. dist., mkd. with a healed face. (record-N49°W)

- III. Established one new bearing tree:

A larch, 15 ins. diam., bears N55°E, 24.3 ft. dist., mkd "T28N R31W S15 BT".  
 Painted bearing trees and attached Land Survey Monument and Bearing Tree signs.  
 Magnetic Declination: 20° East.



SKETCH OF CORNER

CERTIFICATION

I, Rex O. Rice  
 certify the information shown herein is true and correct.

I, Ronald A. Pearson  
 certify that this Corner Record correctly represents work performed by me or under my direction in compliance with the "Corner Recordation Act" (70-22-101, et seq., M.C.A.)

Ronald A. Pearson  
 Signature of Surveyor & Seal

Date: 12/30/96

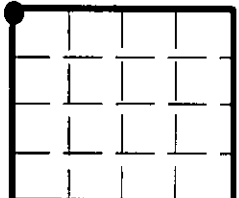
Reg. No.: 9008LS

Employer: U.S. FOREST SERVICE

Office of Clerk and Recorder, County of LINCOLN. This "corner record" was filed for record on FEB 3, 1997 was noted on the cross-index plat and is assigned page No. 9028, in book No. \_\_\_\_\_

County Official

Sec. 22



● - corner this sheet

Cross Index No. N-13 T. 30N R. 31W P.M., MT