

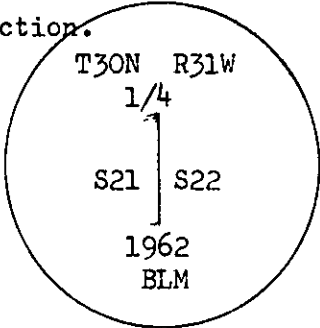
CERTIFIED LAND CORNER RECORDATION
(REFERENCE FSM 7153.53)

DESCRIPTION OF CORNER EVIDENCE FOUND, AND ORIGINAL RECORD (IF KNOWN)

Found 2½" iron pipe with cap marked::

10" Pine, S 85°E, 72 links

14" Fir, N 40W, 71 links, healed scar. To be removed by road construction.




DESCRIPTION OF MONUMENT AND ACCESSORIES ESTABLISHED
TO PERPETUATE THE ORIGINAL LOCATION OF THIS CORNER:

Date of work: 1979

12" Pine, S 53° E, 60.1 feet marked 1/4 S22 BT
8" Pine, S 36° W, 29.0 feet, marked 1/4 S 21 BT

SKETCH, WITH COURSE AND DISTANCE TO ADJACENT CORNERS IF DETERMINED IN THIS SURVEY.
(MAY SKETCH OR PASTE REPRODUCTION ON REVERSE SIDE.)

Surveyor's Seal



I, _____
certify that the information shown herein is true and correct.

Signature of Ground Party Chief

Stephen D Staab

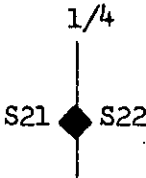
I, _____
certify that I have carefully performed or reviewed the work done on the diagrammed corner as reported on this recordation form and approve the same.

Stephen D Staab
Signature of Surveyor

5619S
Registration Number

DIAGRAM OF CORNER:

N. T30N R 31 W



◆ = Corner recorded on the sheet

Office of Clerk and Recorder, County of Lincoln

This "corner record" was filed for record on the 5th day of March, 1980, was noted on the cross-index plat and is assigned page No. 718, in book No. 1

Eleanor L. Daugherty
County Official *Deputy*

Cross Index No. P-13 T. 30N R. 31W Mer.