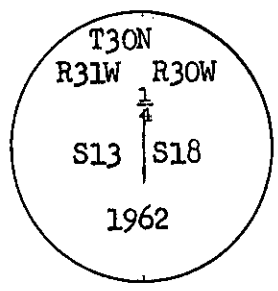


**CERTIFIED LAND CORNER RECORDATION**  
(REFERENCE FSM 7153.53)

DESCRIPTION OF CORNER EVIDENCE FOUND, AND ORIGINAL RECORD (IF KNOWN)

Iron post, firmly set, with B.L.M. brass cap, marked as shown:  
from which; a pine, 30 ins. dia, bears S83°E, 44 lks. alive (record)  
a pine, 14 ins. dia, bears S73°W, 52 lks (record)



DESCRIPTION OF MONUMENT AND ACCESSORIES ESTABLISHED TO PERPETUATE THE ORIGINAL LOCATION OF THIS CORNER:


Date of work: 1979

Placed fiberglass National Forest Boundary post beside monument  
Blazed property line going east of corner to C<sup>1</sup>/<sub>4</sub>

SKETCH, WITH COURSE AND DISTANCE TO ADJACENT CORNERS IF DETERMINED IN THIS SURVEY. (MAY SKETCH OR PASTE REPRODUCTION ON REVERSE SIDE.)

See Certificate of Survey No. 751

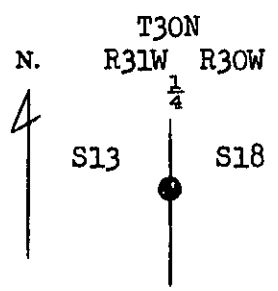
Surveyor's Seal



I, Gary C. Crismon  
certify that the information shown herein is true and correct.  
Gary C. Crismon  
Signature of Ground Party Chief

I, Thomas C. Hill  
certify that I have carefully performed or reviewed the work done on the diagrammed corner as reported on this recordation form and approve the same.  
Thomas C. Hill  
Signature of Surveyor

DIAGRAM OF CORNER:



● = Corner recorded on the sheet

5612-S  
Registration Number

Office of Clerk and Recorder, County of Lincoln

This "corner record" was filed for record on the 3rd day of March, 1980, was noted on the cross-index plat and is assigned page No. 657, in book No. 1  
Deanne L. Vaughan, by Betty Bell, Deputy  
County Official

Cross Index No. L 25 T 30 R 30 Mer. 31  
L 1 30 31