

CERTIFIED LAND CORNER RECORDATION

DESCRIPTION OF CORNER EVIDENCE FOUND, AND ORIGINAL RECORD (IF KNOWN)

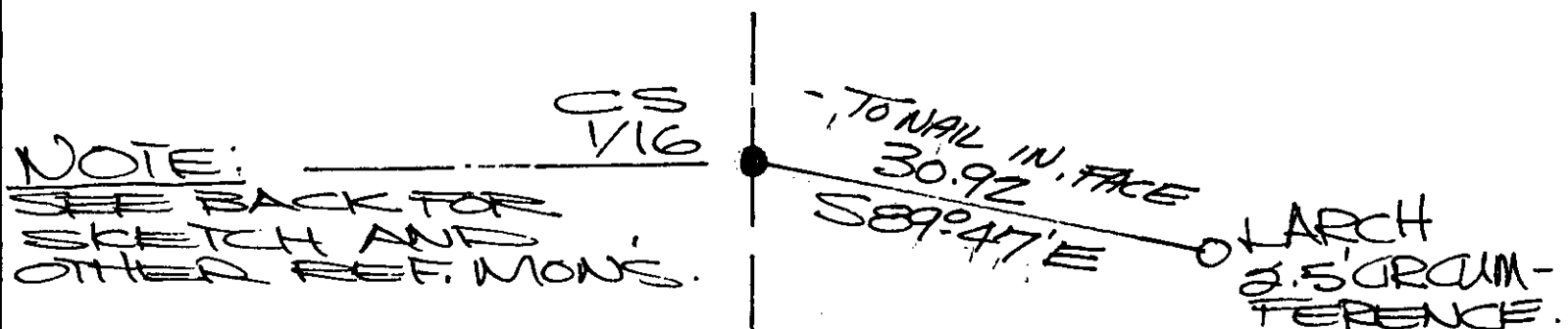
NO ORIGINAL RECORD.

DESCRIPTION OF MONUMENT AND ACCESSORIES ESTABLISHED
TO PERPETUATE THE ORIGINAL LOCATION OF THIS CORNER:


I SET A 1/2" X 18" STEEL PIPE W/
PLASTIC CAP MARKED M.D.L 4232S, FOR
MONUMENT ON: CW 1/16, CS 1/16, SW 1/16,
AND S 1/16 CORNERS. SECTION 33, T30N.
R31W, PM, M. I MAKE REFERENCES AS
SHOWN ON ATTACHED SKETCH.

Date of work: 5-30-77

SKETCH, WITH COURSE AND DISTANCE TO ADJACENT CORNERS IF DETERMINED IN THIS SURVEY.
(MAY SKETCH OR PASTE REPRODUCTION ON REVERSE SIDE.)



Surveyor's Seal



I, AARON R. SPURWAY
certify that the information shown herein is true and correct.

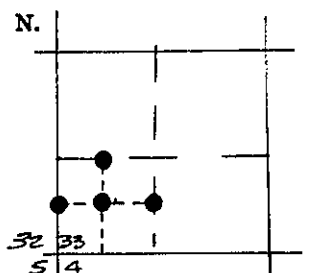
Aaron R. Spurway
Signature of Ground Party Chief

I, MELVIN D. LAUTEREN
certify that I have carefully performed or reviewed the work done on the diagrammed corner as reported on this recordation form and approve the same.

Melvin D. Lauteren
Signature of Surveyor

4232-S
Registration Number

DIAGRAM OF CORNER:



● = Corner recorded on the sheet
CW 1/16, S 1/16 S32
S33, SW 1/16,
CS 1/16, S33
T30N, R31W, PM, M.

Office of Clerk and Recorder, County of Lincoln

This "corner record" was filed for record on the 6th day of June, 1977, was noted on the cross-index plat and is assigned page No. 491, in book No. 1

Charles D. Vaughan by Deputy
County Official

Cross Index No. 491 T. 30 R. 31 Mer.

