

INSTRUCTIONS

1. Original and/or subsequent record used to evaluate the corner position.
2. Description of evidence found, note discrepancies in the record, state method of establishing lost or obliterated corners.
3. Description of monument and accessories set to perpetuate the corner position.
4. Sketch of corner, show all pertinent data which can best be shown in a sketch (example, corner marking, topography ties, position of accessories, etc.).
5. Certification must be signed and sealed by Registered Land Surveyor in State of Montana.
6. Fill in Cross Index & Section Diagram at bottom of sheet.

CERTIFIED CORNER RECORDATION

Corner 1/4 RB 27 T. 30N R. 31W P.M.M. LINCOLN County
 Date of Work: October 15, 1982

I. 1973 BLM Record; Found 2 1/2 ins. diam. Iron post firmly set, 6 ins. above ground, in a collar of Stone with Brass cap MKD: T30N, R31W.

YA
 528/527
 1962

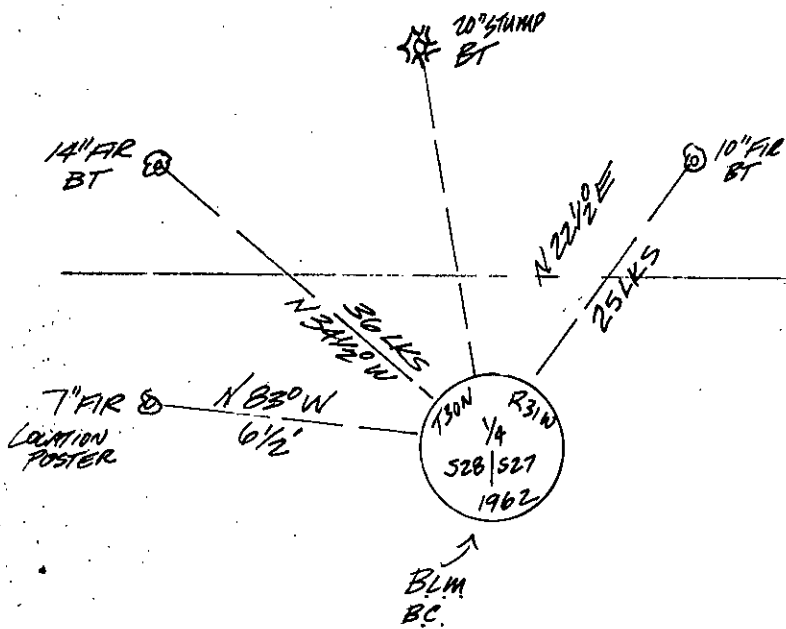
From which:

1. A decayed stump, 24 ins. diam., bears N. 4 1/2° W., 44.88 LKS dist., No visible marks.
2. A Fir, 10 ins. diam., bears N. 22 1/2° E., 25 LKS. dist., with healed blaze. (Record N. 20° E.)
3. A Fir 12 ins. diam., bears N. 34 1/2° W., 36 LKS dist., with healed blaze. (Record N. 31° W.)

- II. 1982, Found 2 1/2 ins. diam. Iron post with Brass cap. Per BLM Record.
1. A 20 ins. P. Pine stump bears (North N.W. 68LKS LMK 10/61.)
 2. A 10 ins. Fir bears (N. 22 1/2° E. 25 LKS ART 1962)
 3. A 14 ins. Fir bears (N. 34 1/2° W. 36 LKS ART 1962.)

A location poster on a 7 ins. Fir scribed: 1/4 corner is 6 1/2 ft. N. 83 W. 10/25/61 LMK.

III. I painted RED bands around bearing trees about head high, and painted the corner monument and rock mound. I painted the face on the stump, and "BT" on sides of stump.



SKETCH OF CORNER

CERTIFICATION
 I. GERALD E. BUNTON

certify the information shown herein is true and correct.

Gerald E. Bunton
 Signature Ground Party Chief


I. MELVIN D. LAUTEREN

certify that this Corner Record correctly represents the pertinent information on under my direction in compliance with the "Corner Record Act" (70-22-101, M.C.A.)

Melvin D. Lauteren
 Signature of Surveyor in Soil

Date: 10-15-82 Reg. No. 4232

Employer: KOTENAI ENGINEERING



Office of Clerk and Recorder, County of LINCOLN. This "corner record" Sec. 27

was filed for record on the 17th day of Nov. 1982, was noted on the cross-index plat and

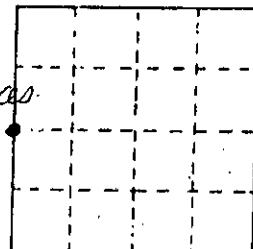
is assigned page No. _____, in book No. 2064 Eleanor L. Vaughan by Betty L. Conner
 County Official deputy

Cross Index No.

T-13

30 R 31

PMI



• corner this sheet

