

# CERTIFIED CORNER RECORDATION

Corner S 1/16 S7|S8 T. 30 N. R. 31 W. P.M.M. Lincoln County

I. Record: None

II. Found: No record monuments found.

III. Perpetuation: At the corner point, determined by survey, set a 5/8 ins. diam. steel rebar 30 ins. long, 29 ins. in the ground, with a 3 1/4 ins. diam. Aluminum cap marked as shown below from which:

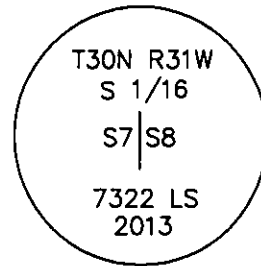
A Douglas fir, 13 ins. diam., bears S42°E, 33.20 ft. dist., scribed S 1/16 S8 BT.

A Douglas fir, 8 ins. diam., bears S12°W, 13.70 ft. dist., scribed S 1/16 S7 BT.

Painted faces and 6 in. wide red bands to all bearing trees and attached Bearing Tree signs.

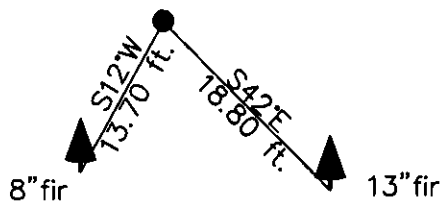
Magnetic declination: 18° East

Equipment used: Hand compass and loggers tape



NOTE: Refer to Certificate of Survey No. 4200 Lincoln County Records for additional survey information.

Kootenai Surveyors Inc., 314 California Av., Libby, MT. 59923 (406) 293-4354



SKETCH OF CORNER



CERTIFICATION

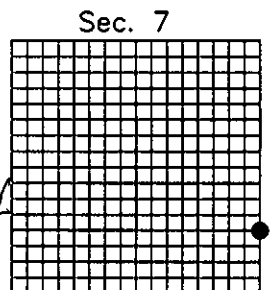
I, Kelly Rooney  
certify the information shown herein is true and correct.  
*Kelly Rooney*  
Signature Ground Party Chief.

I, Alvah F. Hughes  
certify that this Corner Record correctly represents work performed by me or under my direction in compliance with the "Corner Recordation Act" (70-22-101, et seq., M.C.A.)  
*Alvah F. Hughes*  
Signature of Surveyor & Seal

Date: 04/12/2013 Reg. No. 7322LS  
 Employer: Kootenai Surveyors Inc.

Office of Clerk and Recorder, County of Lincoln This "corner record" was filed for record on \_\_\_\_\_

244977 BOOK: CCR CC&R'S PAGE: 12033 Pages: 1  
 was noted on the cross-index STATE OF MONTANA LINCOLN COUNTY  
 book No. \_\_\_\_\_ RECORDED: 05/06/2013 2:35 KOI: CC&R'S  
 TAMMY D. LAUER CLERK AND RECORDER  
 FEE: \$0.00 BY: *Tammy D. Lauer*  
 FOR: KOOTENAI SURVEYORS INC. P.O. BOX 393, LIBBY, MT 59923



Cross Index No. H 05 T. 30N R. 31W P.M., MT