

CERTIFIED CORNER RECORDATION

Corner CE 1/16 S8 T. 30 N. R. 31 W. P.M.M. Lincoln County

I. Record: None

II. Found: No record monuments found.

III. Perpetuation: At the corner point, determined by survey, set a 5/8 ins. diam. steel rebar 30 ins. long, 29 ins. in the ground, with a 3 1/4 ins. diam. Aluminum cap marked as shown below from which:

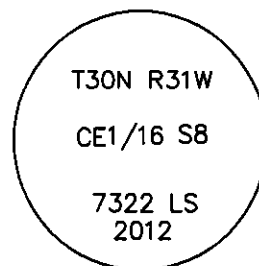
A Douglas fir, 6 ins. diam., bears S46°E, 3.60 ft. dist., scribed CE 1/16 S8 BT.

A Douglas fir, 6 ins. diam., bears N30°W, 7.50 ft. dist., scribed CE 1/16 S8 BT.

Painted faces and 6 in. wide red bands to all bearing trees and attached Bearing Tree signs.

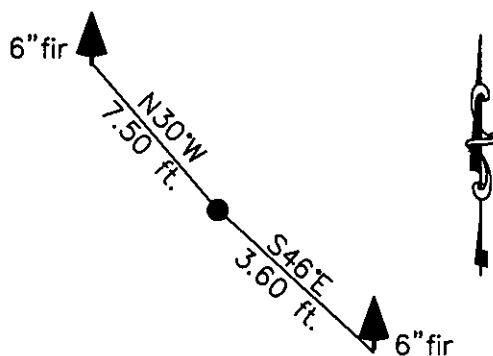
Magnetic declination: 18° East

Equipment used: Hand compass and loggers tape



NOTE: Refer to "White Pines" Subdivision Plat Lincoln County Records for additional survey information.

Kootenai Surveyors Inc., 314 California Av., Libby, MT. 59923 (406) 293-4354



SKETCH OF CORNER

CERTIFICATION
 I, Kelly Rooney
 certify the information shown herein is true and correct.
Kelly Rooney
 Signature Ground Party Chief
 I, Alvah F. Hughes
 certify that this Corner Record correctly represents work performed by me or under my direction in compliance with the "Corner Recordation Act" (70-22-101, et seq., M.C.A.)
Alvah F. Hughes
 Signature of Surveyor & Seal
 Date: 04/9/2013 Reg. No. 7322LS
 Employer: Kootenai Surveyors Inc.

Office of Clerk and Recorder, County of Lincoln This "corner

record" was filed for 244973 BOOK: CCR CC&R'S PAGE: 12029 Pages: 1

was noted on the cr STATE OF MONTANA LINCOLN COUNTY
 RECORDED: 05/06/2013 2:15 KOI: CC&R'S

book No. TAMMY D. LAUER CLERK AND RECORDER

FEE: \$0.00

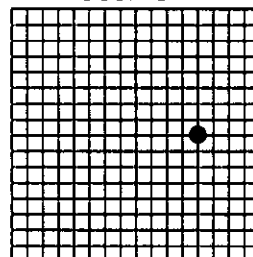
BY: Francis Dumas

FOR: KOOTENAI SURVEYORS INC. P.O. BOX 393, LIBBY, MT 59923

Cross Index No. G 08 T. 30N R. 31W P.M., MT

Adopted July 1, 1981, Montana Board of Professional Engineers & Land Surveyors

Sec. 8



• corner this sheet