

INSTRUCTIONS


1. Original and/or subsequent record used to evaluate the corner position.
2. Description of evidence found, note discrepancies in the record, state method of establishing lost or obliterated corners.
3. Description of monument and accessories set to perpetuate the corner position.
4. Sketch of corner, show all pertinent data which can best be shown in a sketch example, corner marking, topography ties, position of accessories, etc.
5. Certification must be signed and sealed by Land Surveyor registered in the State of Montana.
6. Fill in Cross Index & Section Diagram at bottom of sheet.

CERTIFIED CORNER RECORDATION

Corner SW1/16 Sec. 11 T. 30N R. 31W P.M.M. Lincoln County

CORNER RECORD: BLM - 1973

Point for the SW1/16 Section Corner of Section 11 at intersection with the east and west centerline of the SW1/4. Falls on the east shoulder of St. Regis Paper Company private road, bears north and south. Set a copper coated steel stake, 13" long, 1/2" diameter, 4" below the surface of the road, with brass cap, 1 1/2" diameter, marked as shown:



From which:

An iron post, 28" long, 2 1/2" diameter, set 24" in the ground for a reference monument, bears N4°41'E, 41.8 feet distant, with brass cap marked T30N R31W S11, SW1/16 RM 41.8 feet, 1973 and an arrow pointing to the corner.

An iron post, 28" long, 2 1/2" diameter, set 24" in the ground for a reference monument, bears S79°39'W, 23.4 feet distant, with brass cap marked T30N R31W S11, SW1/16 RM 23.4 feet, 1973 and an arrow pointing to the corner.

FOUND:

No evidence of corner or reference monuments was found. Reported by Forest Service to have been destroyed in Dec. 1981 flood.

ESTABLISH:

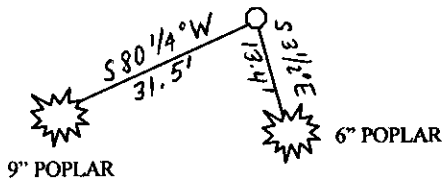
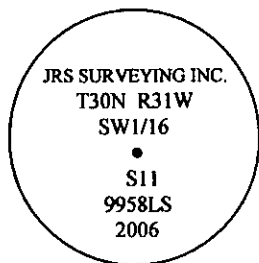
Set 5/8" rebar with 3/4" aluminum cap, marked as shown below, flush with ground; from which:

A 9" Poplar bears S80°17'W, 31.50 feet distant, blaze and scribe SW1/16 S11 BT.

A 6" Poplar bears S3°31'E, 13.42 feet distant, blaze and scribe "X" BT.

Bearing tree blazes were painted red and bearing tree tags were attached.

Set a steel post 2' east and a steel post 2' north of corner monument.



SKETCH OF CORNER


CERTIFICATION

I, James R. Staples

Certify the information shown herein is true and correct.

Signature Ground Party ChiefI, James R. Staples

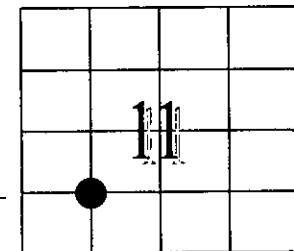
certify that this Corner Record correctly represents work performed by me or under my direction in compliance with the "Corner Recordation Act" (70-22-101, et seq., M.C.A.)

Signature of Surveyor & SealDate: 10/16/07 Reg. No. 9958LSEmployer: J.R.S. Surveying, Inc.

Office of Clerk and Recorder, County of _____ This "corner record" was filed for record on _____ 206788 BOOK: CCR CC&R'S PAGE: 11158 Pages: 1
was noted on the cross-index plat and _____ STATE OF MONTANA LINCOLN COUNTY
book no. _____ RECORDED: 10/16/2007 9:39 KOI: CC&R'S
TAMMY D. LAUER CLERK AND RECORDER
FEE: \$0.00 BY:

TO: J.R.S. SURVEYING P.O. BOX 1050, LIBBY, MONTANA 59923
County OfficialCross Index No. H18 T. 30N R. 31W PMM

Adopted July 1, 1981, Montana Board of Professional Engineers & Land Surveyors



• - Corner this sheet