

## INSTRUCTIONS

1. Original and/or subsequent record used to evaluate the corner position.
2. Description of evidence found, note discrepancies in the record, state method of establishing lost or obliterated corners.
3. Description of monument and accessories set to perpetuate the corner position.
4. Sketch of corner, show all pertinent data which can best be shown in a sketch example, corner marking, topography ties, position of accessories, etc.
5. Certification must be signed and sealed by Land Surveyor registered in the State of Montana.
6. Fill in Cross Index & Section Diagram at bottom of sheet.

## CERTIFIED CORNER RECORDATION

Corner W1/16 Section 8 T. 30N R. 31W P.M.M. Lincoln County

## ORIGINAL

Kootenai Engineering - 1986

Set a 5/8" diameter x 30" long rebar with plastic cap stamped M.D.L. 4232S. No bearing trees were available within limits.

## FOUND

Found 5/8" rebar with plastic cap stamped as shown below. Corner was flush with ground.

## ESTABLISH

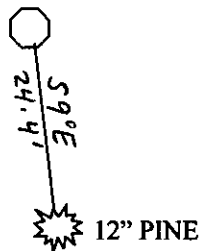
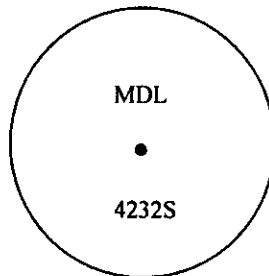
Establish one new accessory for this corner

A 12" Ponderosa Pine bears S9°E, 24.4 feet distant, blaze and scribe "1/16 S8 BT"

Painted blaze red and attached bearing tree sign.

Set a steel post 2.0 feet south and a steel post 2.0 feet east of corner monument.

No trees within limits in Section 5.



SKETCH OF CORNER

## CERTIFICATION

I, JAMES R. STAPLES  
Certify the information shown herein is true and correct.


James R. Staples  
Signature Ground Party Chief

I, JAMES R. STAPLES  
certify that this Corner Record correctly represents work performed by  
me or under my direction in compliance with the "Corner Recordation  
Act" (70-22-101, et seq., M.C.A.)

James R. Staples  
Signature of Surveyor & Seal

Date: 10/13/07 Reg. No. 9958LS

Employer: JRS Surveying



Office of Clerk and Recorder, County of

This "corner

record" was filed for record on

206759 BOOK: CCR CC&R'S PAGE: 11129 Pages: 1

was noted on the cross-index plat.

STATE OF MONTANA LINCOLN COUNTY

RECORDED: 10/16/2007 9:10 KOI: CC&R'S

TAMMY D. LAUER CLERK AND RECORDER

book no. \_\_\_\_\_

FEE: \$0.00

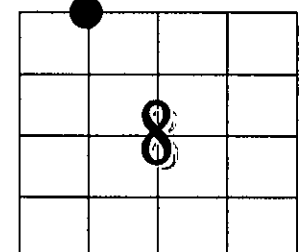
BY

TO: J.R.S. SURVEYING P.O. BOX 1050, LIBBY, MONTANA 59923

County Official

Cross Index No. E6 T. 30N R. 31W PMM

Adopted July 1, 1981, Montana Board of Professional Engineers & Land Surveyors



• - Corner this sheet