

INSTRUCTIONS

1. Original and/or subsequent record used to evaluate the corner position.
2. Description of evidence found, note discrepancies in the record, state method of establishing lost or obliterated corners.
3. Description of monument and accessories set to perpetuate the corner position.
4. Sketch of corner, show all pertinent data which can best be shown in a sketch example, corner marking, topography ties, position of accessories, etc.
5. Certification must be signed and sealed by Land Surveyor registered in the State of Montana.
6. Fill in Cross Index & Section Diagram at bottom of sheet.

CERTIFIED CORNER RECORDATION

Corner SE Corner Section 8 T. 30N R. 31W P.M.M. Lincoln County

ORIGINAL

GLO - Daniel P. Mumbroe - 1893

Set a post, 4 feet long, 4 inches square, 24" in the ground for corner to Sections 8, 9, 16, and 17. Marked "T30N S9" on northeast, "R31W S16" on southeast, "S17" on southwest and "8" on northwest faces with 4 notches on south and east edges; from which:

- A Fir, 16" diameter, bears N9½°E, 47 links (31.02 feet) distant, marked "T30N R31W S9 BT".
- A Tamarack, 8" diameter, bears S81°35'E, 10 links (6.60 feet) distant, marked "T30N R31W S16 BT".
- A Tamarack, 8" diameter, bears S34½°W, 36 links (23.76 feet) distant, marked "T30N R31W S17 BT".
- A Fir, 6" diameter, bears N18¼°W, 35 links (23.10 feet) distant, marked "T30N R31W S8 BT".

BLM - 1962

The corner of Sections 8, 9, 16, and 17 monumented with an iron post, 2½ inches diameter, firmly set, protruding 6 inches above ground in a collar of stone with brass cap marked as shown below; from which:

The remains of the original bearing trees:

- A decayed stump, bears N9½°E, 47 links (31.02 feet) distant, marked T30N R31W S9.
- A Larch, 15" diameter, bears S76¼°E, 10 links (6.60 feet) distant, marked T30N R31W S16 BT on partially healed blaze (Record S81°35'E)
- A Larch, 15" diameter, bears S34½°W, 36 links (23.76 feet) distant, marked T30N R31W S17 BT on partially healed blaze.
- A Fir, 17" diameter, bears N25½°E, 26 links (17.16 feet) distant, marked T30N R31W S9 BT (Record N23°E).
- A Fir, 24" diameter, bears N51°W, 60 links (39.6 feet) distant, marked T30N R31W S8 BT.

FOUND

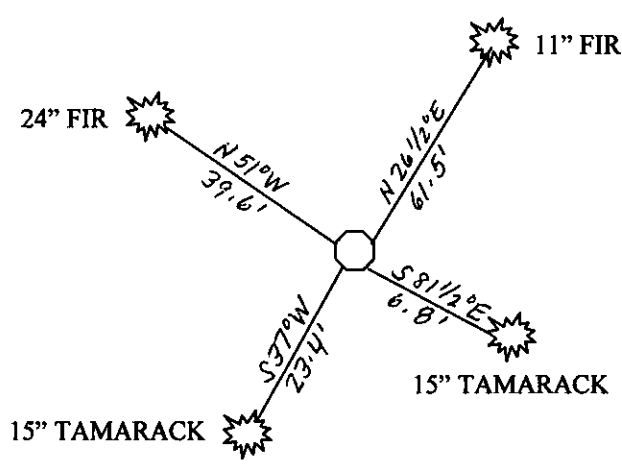

- Found ¾" brass cap on 2 inch diameter iron pipe 0.4 feet above ground, marked as shown below.
- A 15" Tamarack, bears S81½°E, 6.8 feet distant with healed blaze and bearing tag attached.
- A 24" Fir, bears N51°W, 60 links (39.6 feet) distant with open blaze, visible scribing and bearing tag.
- A 15" Tamarack, bears S37°W, 23.4 feet distant with healed blaze and "X" blaze.

ESTABLISH

Establish one new accessory for this corner

An 11" Fir bears N26½°E, 61.5 feet distant, blaze and scribe "T30N R31W S9 BT"

Set a steel post 2.0' north of monument.



SKETCH OF CORNER

CERTIFICATION

I, JAMES R. STAPLES
 Certify the information shown herein is true and correct.


James R. Staples
 Signature Ground Party Chief

I, JAMES R. STAPLES
 certify that this Corner Record correctly represents work performed by me or under my direction in compliance with the "Corner Recordation Act" (70-22-101, et seq., M.C.A.)

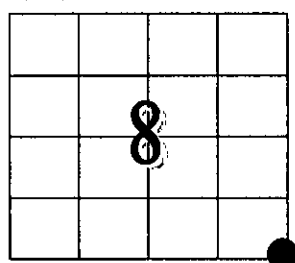
James R. Staples
 Signature of Surveyor & Seal

Date: 10/13/07 Reg. No. 9958 LS

Employer: TRS SURVEYING



Office of Clerk and Recorder, County of _____ . This "corner
 206757 BOOK: CCR CC&R'S PAGE: 11127 Pages: 1
 record" was filed for record on _____ STATE OF MONTANA LINCOLN COUNTY
 was noted on the cross-index plat RECORDED: 10/16/2007 9:08 KOI: CC&R'S
 book no. _____ TAMMY D. LAUER CLERK AND RECORDER
 FEE: \$0.00 BY: *James R. Staples*
 TO: J.R.S. SURVEYING P.O. BOX 1050, LIBBY, MONTANA 59923
 County Official



Cross Index No. J9 T. 30N R. 31W PMM

• - Corner this sheet