

INSTRUCTIONS

1. Original and/or subsequent record used to evaluate the corner position.
2. Description of evidence found, note discrepancies in the record, state method of establishing lost or obliterated corners.
3. Description of monument and accessories set to perpetuate the corner position.
4. Sketch of corner, show all pertinent data which can best be shown in a sketch example, corner marking, topography ties, position of accessories, etc.
5. Certification must be signed and sealed by Land Surveyor registered in the State of Montana.
6. Fill in Cross Index & Section Diagram at bottom of sheet.

CERTIFIED CORNER RECORDATION

Corner N1/4 Section 8 T. 30N R. 31W P.M.M. Lincoln County

ORIGINAL

GLO - Daniel P. Mumbrue - 1893

40.39 chains..... Set a post, 3 feet long, 3 inches square, 24" in the ground for 1/4 Section Corner, marked 1/4 S. on north face; from which:

A Fir, 14" diameter, bears N49 1/2°W, 60 links (39.6 feet) distant, marked "1/4 S BT"

A Fir, 18" diameter, bears S37°E, 55 links (36.30 feet) distant, marked "1/4 S BT"

BLM - 1974

Point for the 1/4 Section Corner of Sections 5 and 8 at proportional distance, there is no remaining evidence of the original corner. Set an iron post, 28 inches long, 2 1/2 inches diameter, 22 inches in the ground in a collar of stone with brass cap marked as shown below. No bearing trees within limits.

FOUND

Found a 3 1/4" brass cap on 2" iron pipe, 0.5' above ground, marked as shown below.

ESTABLISH

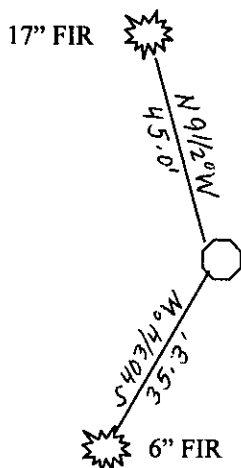

Establish two new accessories for this corner

A 6" Fir bears S40 3/4°W, 35.29 feet distant, blaze and scribe "1/4 S8 BT"

A 17" Fir bears N9 1/2°W, 45.04 feet distant, blaze and scribe "1/4 S5 BT"

Set a steel post 2.0 feet west of corner monument.

Bearing tree tags were attached to new bearing trees and blazes painted red.



SKETCH OF CORNER

CERTIFICATION

I, JAMES R. STAPLES

Certify the information shown herein is true and correct.

James R. Staples
Signature Ground Party Chief


I, JAMES R. STAPLES

certify that this Corner Record correctly represents work performed by me or under my direction in compliance with the "Corner Recordation Act" (70-22-101, et seq., M.C.A.)

James R. Staples
Signature of Surveyor & Seal

Date: 10/18/07 Reg. No. 995825

Employer: JRS Surveying



Office of Clerk and Recorder, County of

This "corner

record" was filed for record on

206756 BOOK: CCR CC&R'S PAGE: 11126 Pages: 1

was noted on the cross-index pla

STATE OF MONTANA LINCOLN COUNTY

RECORDED: 10/16/2007 9:07 KOI: CC&R'S

TAMMY D. LAUER CLERK AND RECORDER

book no. _____

FEE: \$0.00

BY: James R. Staples

TO: J.R.S. SURVEYING P.O. BOX 1050, LIBBY, MONTANA 59923

County Official

Cross Index No. E7 T. 30N R. 31W PMM

Adopted July 1, 1981, Montana Board of Professional Engineers & Land Surveyors

• - Corner this sheet

