

# CERTIFIED CORNER RECORDATION

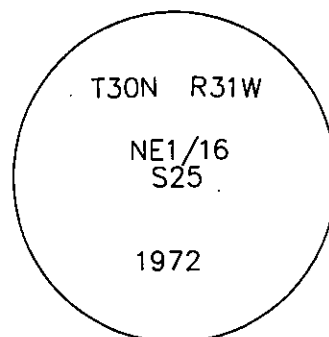
Corner NE 1/16 S25 T. 30 N. R. 31 W. P.M.M. LINCOLN County

- I. Record: 1972-1974 B.L.M. Dependent Resurvey by Hjellum and Pritchard, set a 2 1/2 ins. diam. iron pipe with brass cap from which:  
A pine, 7 ins. diam., bears S.26°15"E., 14 lks. dist., (9.24 ft.) mkd. NE 1/16 S25 BT.  
A pine, 9 ins. diam., bears N.8°W., 33 lks. dist., (21.78 ft.) mkd. X BT.
- 1986 Corner Recordation by H.W. Grusing No. 2925S: Found 2 1/2 in. diam. iron post with brass cap 4 ins. above ground, from which:  
A fir, 8 ins. diam., bears S.26°15"E., 9.50 ft. dist., with overgrown blaze.  
A fir, 9 ins. diam., bears N.8°W., 21.50 ft. dist., with overgrown blaze.
- II. Found: Found a 2 1/2 ins. diam. iron pipe, with a 3 1/4 ins. diam B.L.M. brass cap 2 ins. above ground, mkd. as shown below from which:  
A fir, 10 ins. diam., bears N.8°W., 22.80 dist., with healed face.  
A down fir snag, 10 ins. diam., bears S.26°E., 9.20 ft. dist., with healed face.
- III. Perpetuation: Establish one new bearing tree described below:  
A fir, 10 ins. diam., bears S.28°W., 18.60 ft dist., mkd. NE 1/16 S25 BT.

Painted faces and 6 in. wide red bands to all bearing trees and attached Land Survey Monument and Bearing Tree signs.

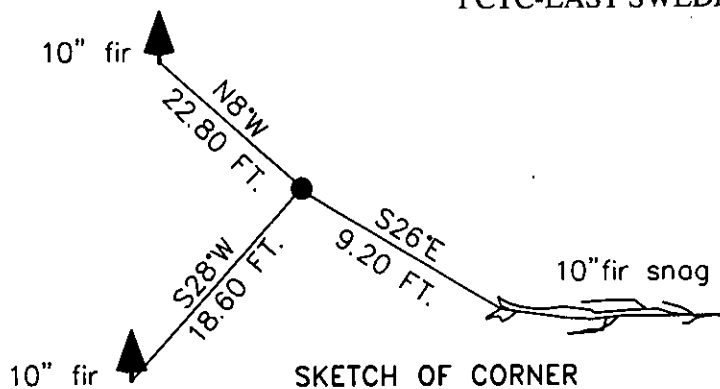
Magnetic declination: 18° East assumed

Equipment used: Hand compass and loggers tape



Kootenai Surveyors Inc., 314 California Av., Libby, MT. 59923 (406) 293-4354

## PCTC-EAST SWEDE



SKETCH OF CORNER

CERTIFICATION

1. Levi Powell certify the information shown herein is true and correct.

Signature Ground Party Chief

2. Alvah F. Hughes certify that this Corner Record correctly represents work performed by me or under my direction in compliance with the "Corner Recordation Act" (70-22-101, et seq., M.C.A.)

Signature of Surveyor & Seal

Date: 07/20/2007 Reg. No. 7322-LS

Employer: Kootenai Surveyors Inc.

Office of Clerk and Recorder, County of Lincoln This "corner

record" was filed for record on

205578 BOOK: CCR CC&R'S PAGE: 11102 Pages: 1

was noted on the cross-index

STATE OF MONTANA LINCOLN COUNTY

book No. \_\_\_\_\_

RECORDED: 08/27/2007 9:00 KOI: CC&R'S

TAMMY D. LAUER CLERK AND RECORDER

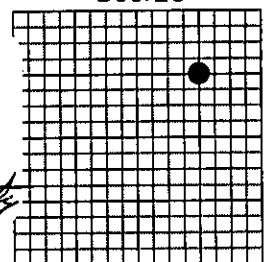
FEE: \$0.00

TO: KOOTENAI SURVEYORS INC. P.O. BOX 393, LIBBY, MT 59923

Cross Index No. S 24 T. 30N. R. 31W. P.M., MT

Adopted July 1, 1981, Montana Board of Professional Engineers & Land Surveyors

Sec. 25



• corner this sheet