

# CERTIFIED CORNER RECORDATION

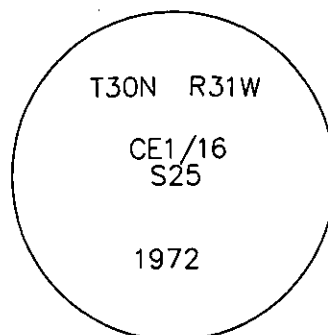
Corner CE 1/16 S25 T. 30 N. R. 31 W. P.M.M. LINCOLN County

- I. Record: 1972-1974 B.L.M. Dependent Resurvey by Hjellum and Pritchard, set a 2 1/2 ins. diam. iron pipe with brass cap from which:  
A pine, 5 ins. diam., bears S.75°W., 21 lks. dist., (13.86 ft.) mkd. CE 1/16 S25 BT.
- 1986 Corner Recordation by H.W. Grusing No. 2925S: Found 2 1/2 in. diam iron post with brass cap 4 ins. above ground, from which:  
A pine, 5 ins. diam., bears S.75°W., 14.00 ft. dist., with visible scribes.  
A larch, 11 ins. diam., bears S.85°E., 14.30 ft. dist., mkd. X BT.
- II. Found: Found a 2 1/2 ins. diam. iron pipe, with a 3 1/4 ins. diam B.L.M. brass cap 2 ins. above ground, mkd. as shown below from which:  
A pine, 5 ins. diam., bears S.75°W., 14.30 dist., with visible scribing.  
A down larch snag, bears S.85°E., 14.80 ft. dist., with healed face.
- III. Perpetuation: Establish one new bearing tree described below:  
A fir, 5 ins. diam., bears S.71°W., 26.60 ft dist., mkd. X BT.

Painted faces and 6 in. wide red bands to all bearing trees and attached Land Survey Monument and Bearing Tree signs.

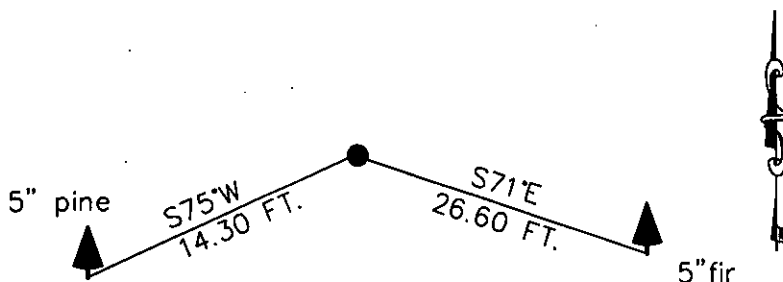
Magnetic declination: 18° East assumed

Equipment used: Hand compass and loggers tape



Kootenai Surveyors Inc., 314 California Av., Libby, MT. 59923 (406) 293-4354

PCTC-EAST SWEDE



SKETCH OF CORNER

CERTIFICATION

ALVAH F. HUGHES  
7322LS  
REGISTERED SURVEYOR

Levi Powell  
certify the information shown herein is true and correct.  
Signature Ground Party Chief

Alvah F. Hughes  
certify that this Corner Record correctly represents work performed by me or under my direction in compliance with the "Corner Recordation Act" (70-22-101, et seq., M.C.A.)  
Signature of Surveyor & Seal

Date: 07/20/2007 Reg. No. 7322-LS  
Employer: Kootenai Surveyors Inc.

Office of Clerk and Recorder, County of Lincoln This "corner record" was filed for record on \_\_\_\_\_

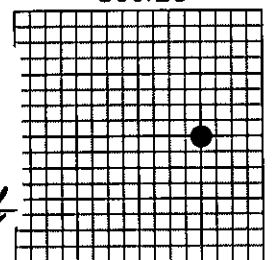
was noted on the cross-index book No. \_\_\_\_\_

205538 BOOK: CCR CC&R'S PAGE: 11086 Pages: 1  
STATE OF MONTANA LINCOLN COUNTY  
RECORDED: 08/24/2007 8:31 KOI: CC&R'S  
TAMMY D. LAUER CLERK AND RECORDER  
FEE: \$0.00 BY [Signature]  
TO: AL HUGHES-SURVEYOR P.O. BOX 393, LIBBY MT 59923

Cross Index No. T 20 T. 30N. R. 31W. P.M., MT

Adopted July 1, 1981, Montana Board of Professional Engineers & Land Surveyors

Sec. 25



• corner this sheet