

CERTIFIED CORNER RECORDATION

Corner C 1/4 S25 T 30 N. R. 31 W. P.M.M. LINCOLN County

I. Record: 1970 Corner Recordation, Book 1 Page 175 by J.W.Ninneman, "Set steel rod in 1961".

1972-1974 B.L.M Dependent Resurvey by Hjellum and Pritchard, Set a iron post, 28 ins. long, 2 1/2 ins. diam., 23 ins. in the ground with brass cap, from which:
A willow, 4 ins. diam., bears N. 61°30" E., 12 lks. dist., (7.92 ft.) mkd. X BT.
A Elm, 8 ins. diam., bears N. 21°30"W., 25 lks. dist., (16.50 ft.) mkd. C 1/4 S25 BT.

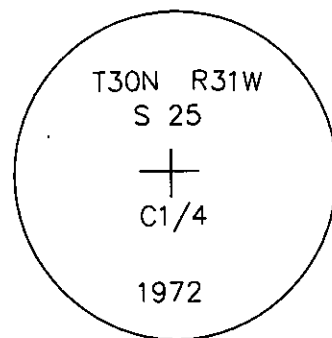
II. Found: A 2 1/2 ins. diam. iron pipe with a 3 1/4 ins. diam. B.L.M brass cap marked as shown below from which:
A cottonwood, 17 ins. diam., bears N. 61°30"E., 8.35 ft. dist., with healed face.

III. Perpetuation: Establish one new bearing tree,
A cottonwood, 11 ins. diam., bears S.35°W., 11.45 ft dist., mkd. C1/4 S25 BT.

Painted faces and 6 in. wide red bands to all bearing trees and attached Land Survey Monument and Bearing Tree signs.

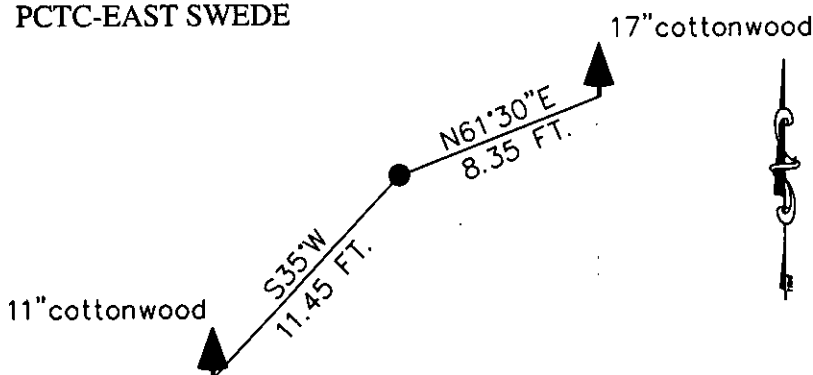
Magnetic declination: 18° East assumed

Equipment used: Hand compass and loggers tape



Kootenai Surveyors Inc., 314 California Av., Libby, MT. 59923 (406) 293-4354

PCTC-EAST SWEDE



SKETCH OF CORNER

CERTIFICATION

I, Levi Powell
certify the information shown herein is true and correct.
Levi Powell
Signature Ground Party

I, Alvah F. Hughes
certify that this Corner Record correctly represents work performed by me or under my direction in compliance with the "Corner Recordation Act" (70-22-101, et seq., M.C.A.)
Alvah F. Hughes
Signature of Surveyor & Seal

Date: 07/20/2007 Reg. No. 7322-LS
Employer: Kootenai Surveyors Inc.

Office of Clerk and Recorder, County of Lincoln This "corner

record" was filed for record 205537 BOOK: CCR CC&R'S PAGE: 11085 Pages: 1

was noted on the cross-index STATE OF MONTANA LINCOLN COUNTY

book No. RECORDED: 08/24/2007 8:30 KOI: CC&R'S

TAMMY D. LAUER CLERK AND RECORDER

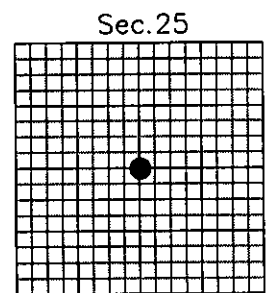
FEE: \$0.00

BY: *Joannie Harris*

TO: AL HUGHES-SURVEYOR P.O. BOX 393, LIBBY MT 59923

Cross Index No. T 23 T 30N. R. 31W. P.M., MT

Adopted July 1, 1981, Montana Board of Professional Engineers & Land Surveyors



• corner this sheet