

## CERTIFIED CORNER RECORDATION

Corner W 1/16 Sec. 2 T. 30 N. R. 31 W. P.M.M. LINCOLN County

I. Record: No previous record.

II. Found: No monuments or accessories were found during a corner search.

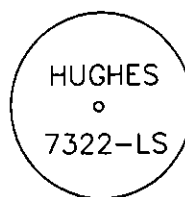
III. Perpetuation: At a point determined by survey from a section subdivision done during Feb. 2004, recorded as COS No. 3276 Lincoln County records, set a 5/8 in. diam. steel rebar 24 ins. long 22 ins. in the ground with a 1 1/4 in. diam. red PVC cap mkd. as show below from which:

A larch, 9 ins. diam., bears N.36°E., 5.40 ft. dist., scribed W 1/16 S2 BT.  
a larch, 10 ins. diam., bears S.22°E., 9.30 ft. dist., scribed W 1/16 S11 BT.

Painted faces and 6 in. wide red bands to all bearing trees and attached Land Survey Monument and Bearing Tree signs.

Magnetic declination: 20° East assumed

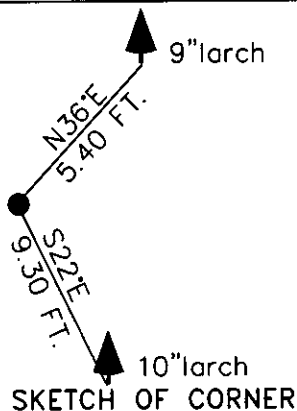
Equipment used: Hand compass and loggers tape



*Duplicate  
See pg. 10738*



Kootenai Surveyors Inc., 314 California Av., Libby, MT. 59923 (406) 293-4354



SKETCH OF CORNER

### CERTIFICATION

I, Kennth Kern  
certify the information shown herein is true and correct.  
*Kennth Kern*  
Signature Ground Party Chief

I, Alvah F. Hughes  
certify that this Corner Record correctly represents work performed by me or under my direction in compliance with the "Corner Recordation Act" (70-22-101, et seq., M.C.A.)  
*Alvah F. Hughes* 7322-LS  
Signature of Surveyor & Seal

Date: 04/26/2004 Reg. No. 7322-LS

Employer: Kootenai Surveyors Inc.

Office of Clerk and Recorder, County of Lincoln. This "corner

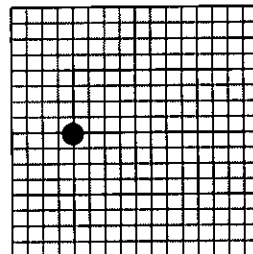
record" was filed for recor  
was noted on the cross-i  
book No. \_\_\_\_\_

181343 BOOK: CCR CC&R'S PAGE: 10739 Pages: 1  
STATE OF MONTANA LINCOLN COUNTY  
RECORDED: 12/17/2004 9:24 KOI: CC&R'S  
CORAL M. CUMMINGS CLERK AND RECORDER  
FEE: \$0.00 BY: *Joanni Kern*  
TO: FILED

Cross Index No. C 18 T. 30 N. R. 31 W. P.M., MT

Adopted July 1, 1981, Montana Board of Professional Engineers & Land Surveyors

Sec. 2



• corner this sheet