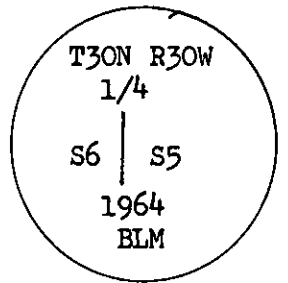


CERTIFIED LAND CORNER RECORDATION
(REFERENCE FSM 7153.53)

DESCRIPTION OF CORNER EVIDENCE FOUND, AND ORIGINAL RECORD (IF KNOWN)

Found 2 1/2" iron pipe with brass cap marked:

8" Fir, S 42° W, 9 links
22" Larch, S 33° E, 24 links



DESCRIPTION OF MONUMENT AND ACCESSORIES ESTABLISHED TO PERPETUATE THE ORIGINAL LOCATION OF THIS CORNER:


Date of work: 1979

Corner in good condition as found.

SKETCH, WITH COURSE AND DISTANCE TO ADJACENT CORNERS IF DETERMINED IN THIS SURVEY. (MAY SKETCH OR PASTE REPRODUCTION ON REVERSE SIDE.)

See Certificate of Survey # 754

Surveyor's Seal



I, Don Hardgrove
certify that the information shown herein is true and correct.

Signature of Ground Party Chief

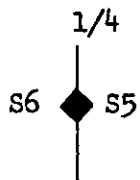
I, Stephen D Staab
certify that I have carefully performed or reviewed the work done on the diagrammed corner as reported on this recordation form and approve the same.

Stephen D Staab
Signature of Surveyor

5619 S
Registration Number

DIAGRAM OF CORNER:

N.T30N R30W



◆ = Corner recorded on the sheet

Office of Clerk and Recorder, County of Lincoln

This "corner record" was filed for record on the 5th day of March, 1980, was noted on the cross-index plat and is assigned page No. 740, in book No. 1

Eleanor L. Vaughn, by Betty Bell
County Official Deputy

Cross Index No. C-5 T. 30N R. 30W Mer.