

CERTIFIED LAND CORNER RECORDATION
(REFERENCE FSM 7153.53)

DESCRIPTION OF CORNER EVIDENCE FOUND, AND ORIGINAL RECORD (IF KNOWN)

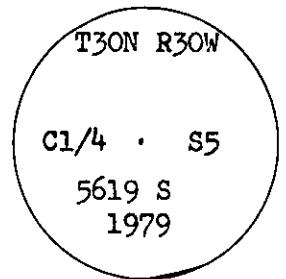
None

DESCRIPTION OF MONUMENT AND ACCESSORIES ESTABLISHED
TO PERPETUATE THE ORIGINAL LOCATION OF THIS CORNER:

Date of work: 1979

Set a 2½" Aluminum pipe with cap marked:


18" Larch, S 20°W, 26.6 feet
18" Fir, S 86° W, 47.5 feet



SKETCH, WITH COURSE AND DISTANCE TO ADJACENT CORNERS IF DETERMINED IN THIS SURVEY.
(MAY SKETCH OR PASTE REPRODUCTION ON REVERSE SIDE.)

See Certificate of Survey # 754

Surveyor's Seal



I, Don Hardgrove
certify that the information shown herein is true and correct.

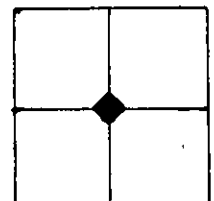
Signature of Ground Party Chief

I, Stephen D Staab
certify that I have carefully performed or reviewed the work done on the diagrammed corner as reported on this recordation form and approve the same.

Stephen D Staab
Signature of Surveyor

DIAGRAM OF CORNER:

N. T30N R30W
C1/4



◆ = Corner recorded on the sheet

5619 S
Registration Number

Office of Clerk and Recorder, County of Lincoln

This "corner record" was filed for record on the 5th day of March, 1980, was noted on the cross-index plat and is assigned page No. 137, in book No. 1

Chas. L. Vaughn, Jr.
County Official
Betty Bell
Deputy

Cross Index No. C-7 T. 30N R. 30W Mer.