

CERTIFIED LAND CORNER RECORDATION  
(REFERENCE FSM 7153.53)

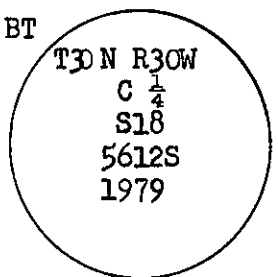
DESCRIPTION OF CORNER EVIDENCE FOUND, AND ORIGINAL RECORD (IF KNOWN)

NONE

DESCRIPTION OF MONUMENT AND ACCESSORIES ESTABLISHED  
TO PERPETUATE THE ORIGINAL LOCATION OF THIS CORNER:

Date of work: 1979

Set a 3" X 30" aluminum pipe, 26" above ground, with a collar of stone  
from which; a 10" ponderosa pine, bears N67°04'W, 66.0 Ft., scribed C $\frac{1}{4}$  S18 BT  
a 10" douglas fir, bears S11°31'W, 67.0 Ft., scribed C $\frac{1}{4}$  S18 BT  
a 12" ponderosa pine, bears S79°50'E, 127.4 Ft., scribed C $\frac{1}{4}$   
S18 BT  
a 12" douglas fir, bears N37°30'E, 68.2 Ft., scribed C $\frac{1}{4}$  S18 BT




Al. cap marked  
as shown

SKETCH, WITH COURSE AND DISTANCE TO ADJACENT CORNERS IF DETERMINED IN THIS SURVEY.  
(MAY SKETCH OR PASTE REPRODUCTION ON REVERSE SIDE.)

See Certificate of Survey No. 751

Surveyor's Seal



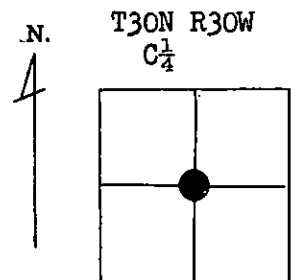
I, Gary C. Crismon  
certify that the information shown herein is true and  
correct.

*Gary C. Crismon*  
Signature of Ground Party Chief

I, Thomas C. Hill  
certify that I have carefully performed or reviewed the  
work done on the diagrammed corner as reported on this  
recording form and approve the same.

*Thomas C. Hill*  
Signature of Surveyor

DIAGRAM OF CORNER:



Section 18  
● = Corner recorded on the sheet

5612-S  
Registration Number

Office of Clerk and Recorder, County of Lincoln

This "corner record" was filed for record on the 3rd day of March, 1980, was noted on the cross-index plat and is  
assigned page No. 660, in book No. 1

*Edward L. Taugher, Jr.*  
County Official

Cross Index No. L3 T. 30 R. 30 Mer.