

CERTIFIED LAND CORNER RECORDATION
(REFERENCE FSM 7153.53)

DESCRIPTION OF CORNER EVIDENCE FOUND, AND ORIGINAL RECORD (IF KNOWN)

No record of previous corner establishment on file.

DESCRIPTION OF MONUMENT AND ACCESSORIES ESTABLISHED
TO PERPETUATE THE ORIGINAL LOCATION OF THIS CORNER:

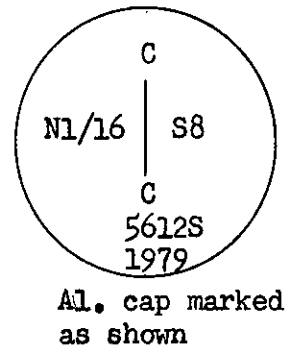
Date of work: 1979

Set an aluminum pipe, 3" X 30", 20" in ground, raised a collar of stone, from which

- A 15" douglas fir, bears S74°E, 12.2 Ft., scribed CN 1/16 S8 BT
- A 7" Douglas fir, bears, S51°W, 25.8 Ft., scribed X BT

Placed National Forest Property Boundary post and attention sign at corner


Attached bearing tree signs



SKETCH, WITH COURSE AND DISTANCE TO ADJACENT CORNERS IF DETERMINED IN THIS SURVEY.
(MAY SKETCH OR PASTE REPRODUCTION ON REVERSE SIDE.)

See Certificate of Survey No. 752

Surveyor's Seal



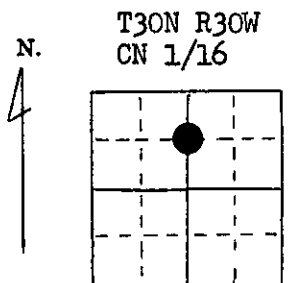
I, Anthony J. Bachman
certify that the information shown herein is true and correct.

Anthony J. Bachman
Signature of Ground Party Chief

I, Thomas C. Hill
certify that I have carefully performed or reviewed the work done on the diagrammed corner as reported on this recordation form and approve the same.

Thomas C. Hill
Signature of Surveyor

DIAGRAM OF CORNER:



● = Corner recorded on the sheet

5612-S
Registration Number

Office of Clerk and Recorder, County of Lincoln

This "corner record" was filed for record on the 3rd day of March 1980, was noted on the cross-index plat and is assigned page No. 657, in book No. 1

Clerk of Court
County Official

Cross Index No. F7 T. 30 R. 30 Mer.