

CERTIFIED LAND CORNER RECORDATION  
(REFERENCE FSM 7153.53)

DESCRIPTION OF CORNER EVIDENCE FOUND, AND ORIGINAL RECORD (IF KNOWN)

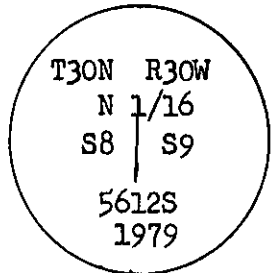
No Record of corner evidence on file.

DESCRIPTION OF MONUMENT AND ACCESSORIES ESTABLISHED  
TO PERPETUATE THE ORIGINAL LOCATION OF THIS CORNER:

Date of work: 1979

Set a 3" X 30" Aluminum pipe, 23" in ground, raise a collar of stone, from which:

- A 5" larch, bears S74°46'W, 19.1 Ft., scribed N 1/16 S8 BT
- A 5" Fir, bears S45°07'E, 25.5 Ft., scribed N 1/16 S9 BT



Attached bearing tree signs


Placed National Forest Property Boundary post and Attention sign at corner

Al. cap marked as shown

SKETCH, WITH COURSE AND DISTANCE TO ADJACENT CORNERS IF DETERMINED IN THIS SURVEY.  
(MAY SKETCH OR PASTE REPRODUCTION ON REVERSE SIDE.)

See Certificate of Survey No. 752

Surveyor's Seal



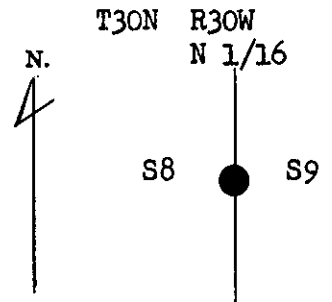
I, Anthony J. Bachman  
certify that the information shown herein is true and correct.

Anthony J. Bachman  
Signature of Ground Party Chief

I, Thomas C. Hill  
certify that I have carefully performed or reviewed the work done on the diagrammed corner as reported on this recordation form and approve the same.

Thomas C. Hill  
Signature of Surveyor

DIAGRAM OF CORNER:



= Corner recorded on the sheet

5612-S  
Registration Number

Office of Clerk and Recorder, County of Lincoln

This "corner record" was filed for record on the 3rd day of March, 1980, was noted on the cross-index plat and is assigned page No. 652, in book No. 1

Eleanor L. Vaughn by Betty Kelly  
County Official Deputy

Cross Index No. F9 T. 30 R. 30 Mer.