


CERTIFIED LAND CORNER RECORDATION
(REFERENCE FSM 7153.53)

DESCRIPTION OF CORNER EVIDENCE FOUND, AND ORIGINAL RECORD (IF KNOWN)

Found record monument in good condition.
Found bearing trees alive and in good condition @ record bearings and distances.

1964 BLM Record: As determined from the original bearing trees; set an iron post, 2 1/2" x 30", 27" in ground, with brass cap marked as shown.

From which: An 18" fir bears N 32 1/4° E, 45 lks. dist., mkd. with over grown blaze.
A 14" pine bears N 72 1/4° W, 35 lks. dist., mkd. 1/4 S7 BT.




DESCRIPTION OF MONUMENT AND ACCESSORIES ESTABLISHED TO PERPETUATE THE ORIGINAL LOCATION OF THIS CORNER:

Date of work: 1979

SKETCH, WITH COURSE AND DISTANCE TO ADJACENT CORNERS IF DETERMINED IN THIS SURVEY. (MAY SKETCH OR PASTE REPRODUCTION ON REVERSE SIDE.)

See Certificate of Survey No. 752

Surveyor's Seal



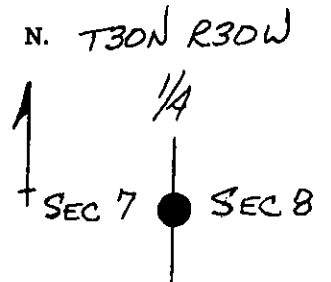
I, Anthony J. Bachman certify that the information shown herein is true and correct.

Anthony J. Bachman
Signature of Ground Party Chief

I, Thomas C. Hill certify that I have carefully performed or reviewed the work done on the diagrammed corner as reported on this recordation form and approve the same.

Thomas C. Hill
Signature of Surveyor

DIAGRAM OF CORNER:



● = Corner recorded on the sheet

5612S
Registration Number

Office of Clerk and Recorder, County of Lincoln

This "corner record" was filed for record on the 3rd day of March 1980, was noted on the cross-index plat and is assigned page No. 649, in book No. 1

Edson L. Vaughan by Scott Bull
County Official Deputy

Cross Index No. T3 T. 30 R. 30 Mer.