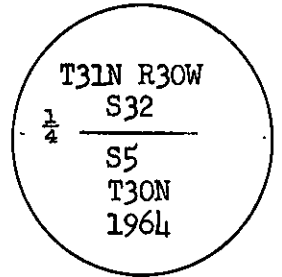


CERTIFIED LAND CORNER RECORDATION  
(REFERENCE FSM 7153.53)

DESCRIPTION OF CORNER EVIDENCE FOUND, AND ORIGINAL RECORD (IF KNOWN)

Iron pipe, 6" above ground, with B.L.M. brass cap, marked as shown:  
from which:

- A 15" dia. douglas fir, bears N73°E, 36 lks. (record)
- A 22" dia. pine, bears S5°E, 36 lks. (record)



DESCRIPTION OF MONUMENT AND ACCESSORIES ESTABLISHED  
TO PERPETUATE THE ORIGINAL LOCATION OF THIS CORNER:


Date of work: 1979

Corner in good condition

SKETCH, WITH COURSE AND DISTANCE TO ADJACENT CORNERS IF DETERMINED IN THIS SURVEY.  
(MAY SKETCH OR PASTE REPRODUCTION ON REVERSE SIDE.)

See Certificate of Survey No. 753

Surveyor's Seal



I, Anthony J. Bachman  
certify that the information shown herein is true and correct.

Anthony J. Bachman

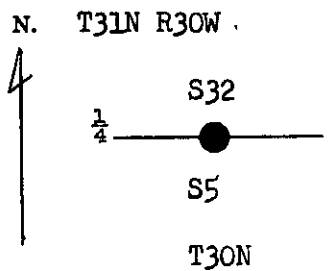
Signature of Ground Party Chief

I, Thomas C. Hill  
certify that I have carefully performed or reviewed the work done on the diagrammed corner as reported on this recordation form and approve the same.

Thomas C. Hill

Signature of Surveyor

DIAGRAM OF CORNER:



● = Corner recorded on the sheet

5612-S  
Registration Number

Office of Clerk and Recorder, County of Lincoln

This "corner record" was filed for record on the 3rd day of March 1980, was noted on the cross-index plat and is assigned page No. 639, in book No. 1

Edna L. Vaughn, by Betty Lee, Deputy  
County Official

Cross Index No. 27 A 7 T. 30 31 R. 30 30 Mer.