

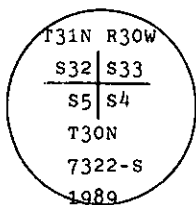
INSTRUCTIONS

1. Original and/or subsequent record used to evaluate the corner position.
2. Description of evidence found, note discrepancies in the record, state method of establishing lost or obliterated corners.
3. Description of monument and accessories set to perpetuate the corner position.
4. Sketch of corner, show all pertinent data which can best be shown in a sketch example, corner marking, topography ties, position of accessories, etc.
5. Certification must be signed and sealed by Land Surveyor registered in the State of Montana.
6. Fill in Cross Index & Section Diagram at bottom of sheet.

CERTIFIED CORNER RECORDATION

Corner Amended NW Sec. 4 T. 30 N. R. 30 W. P.M.M. Lincoln County

- I. 1975 Corner Recordation by J. Ninneman, 534 ES.
 1987 Corner Recordation by R. Findorff, 3976 ES, Page 3701
 1989 Corner Recordation by J. Erickson, 3979 S, Page 4045
 1989 Corner Recordation by A. Hughes, 7322 LS, Page 4176
- II. Found a 2 1/2 in. diam. aluminum pipe, which I set erroneously set in 1989, flush with the ground, with a 3 1/4 ins. diam. U.S.D.A. brass cap, marked as shown:



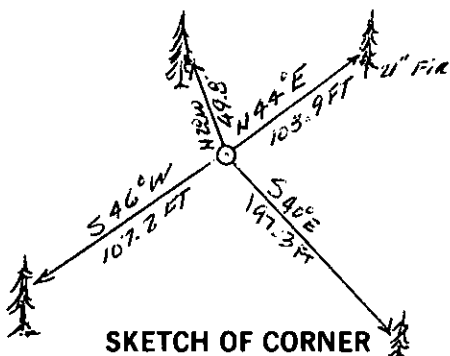
from which four bearing trees are marked and signed. See 1989 Corner Recordation.

- III. I amend the position of this corner by using a single proportion between the quarter corner and the meander corner, as it was erroneously double proportioned in 1989. See Amended Certificate of Survey for Section 4. The new corner position bears N00°21'04"E, 11.5 ft. from the 1989 Corner position. I use the same bearing trees however bearings and distances are changed.
 I stamp "93" on the aluminum cap, from which:

- A Douglas fir, 21 ins. diam., bears N44°E, 103.9ft. dist., healed face.
- A Douglas fir, 27 ins. diam., bears S40°E, 197.3ft. dist., healed face.
- A Douglas fir, 36 ins. diam., bears S46°W, 107.2 ft. dist., healed face.
- A Douglas fir, 30 ins. diam., bears N28°W, 49.8 ft. dist., heal face.

I repainted red bands around the bearing trees, with Land Survey Monument and Bearing Tree signs attached.
 No Guard post set.

Magnetic Declination: 20° East



SKETCH OF CORNER

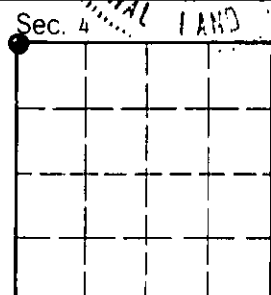
CERTIFICATION

I, Thomas M. Hommel
 certify the information shown herein is true and correct.
Thomas M. Hommel
 Signature Ground Party Chief

I, Alvah F. Hughes
 certify that this Corner Record correctly represents work performed by me or under my direction in compliance with the Montana Recordation Act" (70-22-101, et seq., M.C.A.)
Alvah F. Hughes
 Signature of Surveyor & Seal

Date: 7/07/93 Reg. No. 7322LS
 Employer: U.S. FOREST SERVICE

Office of Clerk and Recorder, County of Lincoln. This "corner record" was filed for record on July 23 1993 was noted on the cross-index plat and is assigned page No. 5339, in book No. _____
Coral M. Cummings by SB
 County Official



Cross Index No. A-9 T. 30 N. R. 30 W. PMM

• - corner this sheet