

INSTRUCTIONS

1. Original and/or substitute record used to evaluate the corner position.
2. Description of evidence found; note discrepancies in the record, state method of establishing lost or obliterated corner.
3. Description of monument and accessories set to perpetuate the corner position.
4. Sketch or corner, show all pertinent data which can best be shown in a sketch example, corner marking, topography line, position of accessories, etc.
5. Certification must be signed and sealed by Registered Land Surveyor in State of Montana.
6. Fill in Cross Index & Section Diagram at bottom of sheet.

CERTIFIED CORNER RECORDATION

Corner 1/4 17/16 T. 30N R. 30W P.M.M. Lincoln County

Record of Original Corner

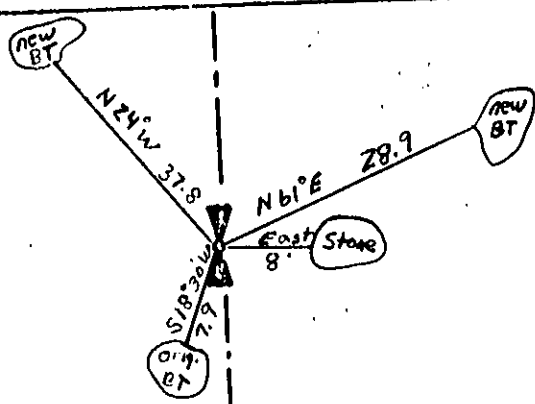

40.00 Chs Set a slate stone 12x12x6 ins. 8 ins. in the ground for 1/4 Sec. cor. marked 1/4 on W. face, from which
 A tamarack 12 ins. dia. bears S18°30'W 121ks (7.92 ft) dist., marked 1/4S17BT
 A tamarack 16 ins. dia. bears S46°E 371ks (24.42 ft) dist., marked 1/4S16BT.

Description of Corner Evidence Found

Found a half live 13 1/2" larch BT (SW quadrant) with healed over blazes. I opened tree and found 2 badly burnt blazes on dead portion of tree. Ax marks were visible on blazes. Location and size of blazes were consistent with previously recovered BTS of this GLO survey. Found a 12x9x4 in. stone marked 1/4 lying upside down on top of ground approx. 8' directly downhill (East) of record bearing and distance position from tree. Also found a large stump hole at approx. record bearing and distance from this position for the SE BT. I conclude stone was dislodged and rolled downhill. Set corner at record bearing and distance from larch BT.

Description of Monument Set

Set a standard Forest Service aluminum monument 26" in the ground with a rock cairn, from which:
 A 15" douglas fir bears N61°E 28.9 ft dis. scribed 1/4 S16 BT
 A 9" douglas fir bears N24°W 37.8 ft dis. scribed 1/4 S17 BT
 Buried stone alongside monument. Bearing trees were signed and blazes painted red. Placed a 6 ft. steel post with Land Survey Monument decal attached by corner. Corner falls on steep E. slope in moderately thick timber and brush.



SKETCH OF CORNER

CERTIFICATION

I, James R. Staples
 certify the information shown herein is true and correct.

James R. Staples
 Signature Ground Party Chief

I, James R. Staples
 certify that this Corner Record correctly represents work performed by me or under my direction in compliance with the "Corner Recordation Act" (70-21-101, et seq., M.D.A.)

James R. Staples
 Signature of Surveyor & Seal

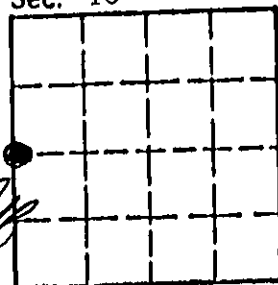
Date: 9/20/90 Reg. No. 9958LS

Employer: J.R.S. & Associates

Office of Clerk and Recorder, County of Lincoln. This "corner record" was filed for record on the Oct 31 day of 1990 was noted on the cross-index plat and is assigned page No. 4284, in book No. _____

James R. Staples
 County Official

Sec. 16



Cross Index No. L-9 T. 30N R. 30W P.M.M.

• corner this sheet