

## INSTRUCTIONS

1. Original and/or subsequent record used to evaluate the corner position.
2. Description of evidence found, note discrepancies in the record, state method of establishing lost or obliterated corners.
3. Description of monument and accessories set to perpetuate the corner position.
4. Sketch of corner, show all pertinent data which can best be shown in a sketch example, corner marking, topography ties, position of accessories, etc.
5. Certification must be signed and sealed by Land Surveyor registered in the State of Montana.
6. Fill in Cross Index & Section Diagram at bottom of sheet.

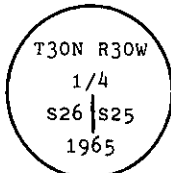
## CERTIFIED CORNER RECORDATION

Corner 1/4 of Secs. 25 & 26 T. 30 N. R. 30 W. P.M.M. Lincoln County

- I. 1904 G.L.O. original record by G. W. Fessenden and R. Y. Lyman: Set a stone monument; marked a fir and tamarack for bearing trees.

1965 B.L.M. remonumentation record by D. G. Lindenberg: "The 1/4 sec. cor. of secs. 25 and 26, monumented with a slate stone, 18x16x10 ins., firmly set, marked 1/4 on the W side and witnessed by the original bearing trees. At the corner point

Set an iron post, 30 ins. long, 2 1/2 ins. diam., 26 ins. in the ground, with brass cap mkd.



from which

The original bearing trees:

- A larch, 12 ins. diam., bears S75 1/2° E, 34 lks. dist., with an overgrown blaze. (Record)  
A fir, 14 ins. diam., bears N58° W, 40 lks. dist., mkd. illegibly. (Record)

The new bearing trees:

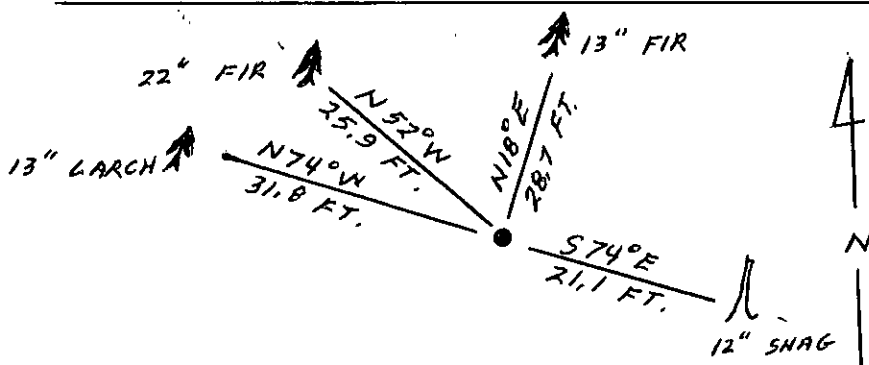
- A fir, 9 ins. diam., bears N16 1/4° E, 43 lks. dist., mkd. 1/4 S25 BT.  
A larch, 12 ins. diam., bears N76 3/4° W, 48 lks. dist., mkd. 1/4 S26 BT.

Bury the original stone alongside the iron post."

- II. Found an iron post, 2 1/2 ins. diam., 3 ins. above the ground, with a 3 1/4 ins. diam. brass cap mkd. as shown above, from which

- A douglas fir, 13 ins. diam., bears N18° E, 28.7 ft. (43 lks.) dist., mkd. with overgrown scribe blaze.  
A larch snag, 12 ins. diam., bears S74° E, 21.1 ft. (32 lks.) dist., mkd. with overgrown scribe blaze.  
A larch, 13 ins. diam., bears N74° W, 31.8 ft. (48 lks.) dist., mkd. with overgrown scribe blaze.  
A douglas fir, 22 ins. diam., bears N52° W, 25.9 ft. (39 lks.) dist., mkd. with illegible scribe.

- III. Set a 6 ft. galvanized steel guard post with Land Survey Marker and Property Boundary decals, North, 3 ft. Painted red bands around the bearing trees and attached Bearing Tree and Land Survey Monument signs. Magnetic Declination: 21° 30' East



SKETCH OF CORNER

CERTIFICATION

Jane Eby

I, Jane Eby, certify the information shown herein is true and correct.

Ronald A. Pearson  
Signature Group Party Chief  
Ronald A. Pearson

I, Ronald A. Pearson, certify that this Corner Record correctly represents work performed by me or under my direction in compliance with the "Corner Recordation Act" (70-22-101 et seq., M.C.A.)

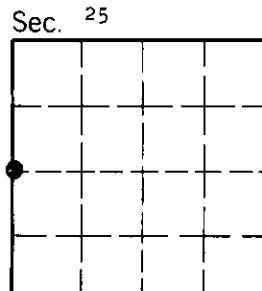
Ronald A. Pearson  
Signature of Surveyor & Seal

Date: 6/21/90 Reg. No. 9008LS  
U.S. FOREST SERVICE

Employer: \_\_\_\_\_

Office of Clerk and Recorder, County of Lincoln. This "corner record" was filed for record on Aug 6, 1990 was noted on the cross-index plat and is assigned page No. 4280, in book No. \_\_\_\_\_

T-21 30 N 30 W  
Cross Index No. \_\_\_\_\_ T. \_\_\_\_\_ R. \_\_\_\_\_ PMM



• - corner this sheet