

INSTRUCTIONS

1. Original and/or subsequent record used to evaluate the corner position.
2. Description of evidence found, note discrepancies in the record, state method of establishing lost or obliterated corners.
3. Description of monument and accessories set to perpetuate the corner position.
4. Sketch of corner, show all pertinent data which can best be shown in a sketch example, corner marking, topography ties, position of accessories, etc.
5. Certification must be signed and sealed by Land Surveyor registered in the State of Montana.
6. Fill in Cross Index & Section Diagram at bottom of sheet.

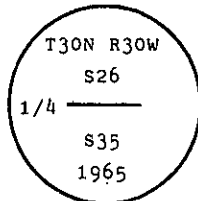
CERTIFIED CORNER RECORDATION

Corner 1/4 Cor. of Secs. 26 & 35 T. 30 N. R. 30 W. P.M.M. Lincoln County

- I. 1904 G.L.O. original record by G. W. Fessenden and R. Y. Lyman: Set a stone monument and marked two pine bearing trees.

1965 B.L.M. remonumentation record by D. G. Lindenberg: "The 1/4 sec. cor of secs. 26 and 35, monumented with a slate stone, 24x12x10 ins., loosely set, marked 1/4 on the N side and witnessed by the original bearing trees. At the corner point

Set an iron post, 30 ins. long, 2 1/2 ins. diam., 26 ins. in the ground, with brass cap mkd.



from which

The original bearing trees:

- A pine, 8 ins. diam., bears N35°E, 8 lks. dist., mkd. 1/4 S26 BT. (Record)
A pine, 9 ins. diam., bears S45°E, 7 lks. dist., mkd. 1/4 S35 BT. (Record)

The new bearing trees:

- A larch, 11 ins. diam., bears N14 3/4°E, 42 lks. dist., mkd. 1/4 S26 BT.
A larch, 11 ins. diam., bears S83°E, 26 lks. dist., mkd. 1/4 S35 BT.

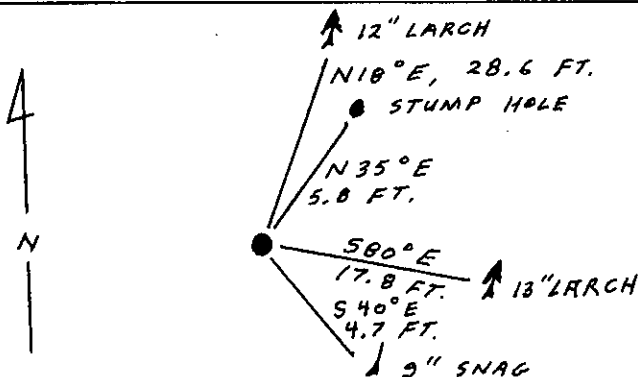
Bury the original stone alongside the iron post."

- II. Found an iron post, 2 1/2 ins. diam., 6 ins. above the ground, with a 3 1/4 ins. diam., brass cap mkd. as shown above, from which

- A larch, 12 ins. diam., bears N18°E, 28.6 ft. (43 lks.) dist., mkd. S26.
A stump hole, bears N35°E, 5.8 ft. (9 lks.) dist., log alongside mkd. S26 BT.
A pine snag, 9 ins. diam., bears S40°E, 4.7 ft. (7 lks.) dist., mkd. S35.
A larch, 13 ins. diam., bears S80°E, 17.8 ft. (27 lks.) dist., mkd. with overgrown scribe blaze.

- III. Attached Land Survey Monument and Bearing Tree signs on bearing trees.

Set a 6 ft. galvanized steel guard post with Land Survey Marker and Property Boundary decals West, 3 ft. Magnetic Declination: 21°30' East



SKETCH OF CORNER

CERTIFICATION

Jane Eby

I, _____, certify the information shown herein is true and correct.

Jane Eby
Signature Group Party Chief
Ronald A. Pearson

I, _____, certify that this Corner Record correctly represents work performed by me or under my direction in compliance with the "Corner Recordation Act" (70-22-101, et seq., M.C.A.)

Ronald A. Pearson
Signature of Surveyor & Seal

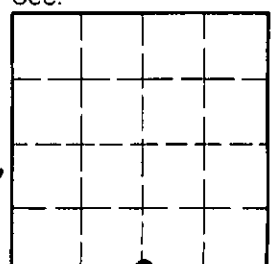
Date: 6/21/90 Reg. No. 9008LS

Employer: U.S. FOREST SERVICE

Sec. 26

Office of Clerk and Recorder, County of Lincoln. This "corner record" was filed for record on Aug 4, 1990 was noted on the cross-index plat and is assigned page No. 4273, in book No. _____

Janet BF Sugil by Bill Busch
County Official



• - corner this sheet

V-19 30 N 30 W
Cross Index No. _____ T. _____ R. _____ P.M.M.