

INSTRUCTIONS

1. Original and/or subsequent record used to evaluate the corner position.
2. Description of evidence found, note discrepancies in the record, state method of establishing lost or obliterated corners.
3. Description of monument and accessories set to perpetuate the corner position.
4. Sketch of corner, show all pertinent data which can best be shown in a sketch example, corner marking, topography ties, position of accessories, etc.
5. Certification must be signed and sealed by Land Surveyor registered in the State of Montana.
6. Fill in Cross Index & Section Diagram at bottom of sheet.

CERTIFIED CORNER RECORDATION

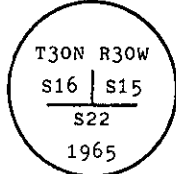
Corner of Secs. 15 & 16 (only) T. 30 N., R. 30 W., Lincoln County

- I. 1898 G.L.O. original record by P. S. Bickel: Set a stone monument common to Secs. 15, 16, 21 & 22 and marked one fir and three tamarack bearing trees.

1904 G.L.O. subsequent record by G. W. Fessenden and R. Y. Lyman: "Intersects E and W line 61 lks. S89°51'W of cor. of secs. 15, 16, 21 & 22 which is a stone 10x8x5 ins. above ground, marked and witnessed as described by the Surveyor General. As this cor. will hereafter refer to secs. 15 and 16 only, I destroy the marks on the bearing trees referring to secs. 21 and 22."

1965 B.L.M. remonumentation record by D. G. Lindenberg: "The cor. of secs. 15 and 16, monumented with a sandstone 14x10x8 ins., firmly set, marked with 3 notches on the S and E edges and witnessed by the original bearing trees. At the corner point

Set an iron post, 30 ins. long, 2 1/2 ins. diam., 26 ins. in the ground, with brass cap mkd.



from which

The original bearing trees:

A larch, 20 ins. diam., bears N43°40'E, 21 lks. dist., with an overgrown blaze.
(Record: N43°40'E, 21 lks.)

A larch, 16 ins. diam., bears N2°40'W, 43 lks. dist., mkd. T30N R30W S16 BT. (Record)

The new bearing tree:

A fir, 5 ins. diam., bears N13 3/4°W, 53 lks. dist., mkd. T30N R30W S16 BT.

Bury the original stone alongside the iron post."

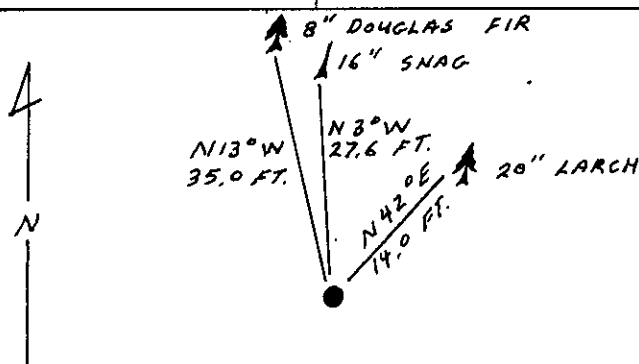
- II. Found a 2 1/2 ins. diam. iron pipe, 3 ins. out of ground, with 3 1/4 ins. diam. brass cap marked as shown above, from which

A larch, 20 ins. diam., bears N42°E, 14.0 ft. (21.2 lks.) dist., overgrown scribe blaze.
(Record: fir)

A snag, 16 ins. diam., bears N3°W, 27.6 ft. (41.8 lks.) dist., mkd. T30N R30W S16 BT.

A douglas fir, 8 ins. diam., bears N13°W, 35.0 ft. (53.0 lks.) dist., overgrown scribe blaze.

- III. Attached Land Survey Monument and Bearing Tree signs on bearing trees. Set a 6 ft. galvanized steel guard post with Land Survey Marker and Property Boundary decals, East, 3 ft.
Magnetic Declination: 21°30' East



SKETCH OF CORNER

CERTIFICATION
Gary C. Crismon

I. certify the information shown herein is true and correct.

Gary C. Crismon
Signature Ground Party Chief
Ronald A. Pearson

I. certify that this Corner Record correctly represents work performed by me or under my direction in compliance with the "Corner Recordation Act" (70-22-101, et seq., M.C.A.)

Ronald A. Pearson
Signature of Surveyor & Seal

Date: 6/20/90 Reg. No. 9008LS
U.S. FOREST SERVICE

Employer:

Office of Clerk and Recorder, County of Lincoln. This "corner record" was filed for record on Aug. 6, 1990 was noted on the cross-index plat and is assigned page No. 4272, in book No. Janet B. Augil by Bill Bickel

County Official

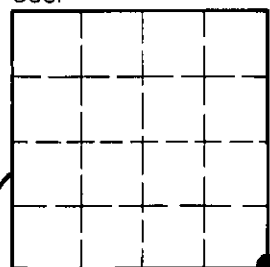
N-13

30 N

30 W

Cross Index No. T. R. PMM

Sec. 15



• - corner this sheet