

INSTRUCTIONS

1. Original and/or subsequent record used to evaluate the corner position.
2. Description of evidence found, note discrepancies in the record, state method of establishing lost or obliterated corners.
3. Description of monument and accessories set to perpetuate the corner position.
4. Sketch of corner, show all pertinent data which can best be shown in a sketch example, corner marking, topography ties, position of accessories, etc.
5. Certification must be signed and sealed by Land Surveyor registered in the State of Montana.
6. Fill in Cross Index & Section Diagram at bottom of sheet.

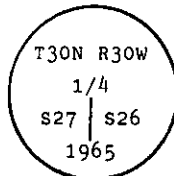
CERTIFIED CORNER RECORDATION

Corner 1/4 of Secs. 26 & 27 T. 30 N. R. 30 W. P.M.M. Lincoln County

- I. 1904 G.L.O. original record by G. A. Fessenden and R. Y. Lyman: Set a stone monument and marked two tamrack bearing trees.

1965 B.L.M. remonumentation record by D. G. Lindenberg: "The 1/4 sec. cor. of secs. 26 and 27, monumented with a limestone, 10x6x6 ins., firmly set, marked 1/4 on the W side and witnessed by the original bearing trees. At the corner point

Set an iron post, 30 ins. long, 2 1/2 ins. diam., 26 ins. in the ground, with brass cap mkd.



from which

The original bearing trees:

- A larch, 23 ins. diam., bears S79° E, 42 lks. dist., with an overgrown blaze. (Record)
 A larch, 28 ins. diam., bears N65° W, 37 lks. dist., with an overgrown blaze.
 (Record: N65° W, 57 lks.)

The new bearing trees:

- A fir, 9 ins. diam., bears N49° E, 65 lks. dist., mkd. 1/4 S26 BT.
 A fir, 5 ins. diam., bears N31 1/2° W, 12 lks. dist., mkd. 1/4 S27 BT.


Bury the original stone alongside the iron post."

- II. Found an iron post, 2 1/2 ins. diam., 6 ins. above the ground, with a 3 1/4 ins. diam. brass cap mkd. as shown above, from which

- A fir, 12 ins. diam., bears N50° E, 42.8 ft. (64.8 lks.) dist., overgrown scribe blaze.
 A larch snag, 24 ins. diam., bears S79° E, 28.3 ft. (42.9 lks.) dist., overgrown scribe blaze.
 A larch, 28 ins. diam., bears N62° W, 25.4 ft. (38.5 lks.) dist., overgrown scribe blaze.
 A fir, 7 ins. diam., bears N28° W, 8.4 ft. (12.7 lks.) dist., pitched scribe blaze.

- III. Attached Land Survey Monument and Bearing Tree signs on bearing trees.

Set a 6 ft. galvanized steel guard post with Land Survey Marker and Property Boundary decals, North, 3 ft. Magnetic Declination: 21° 30' East



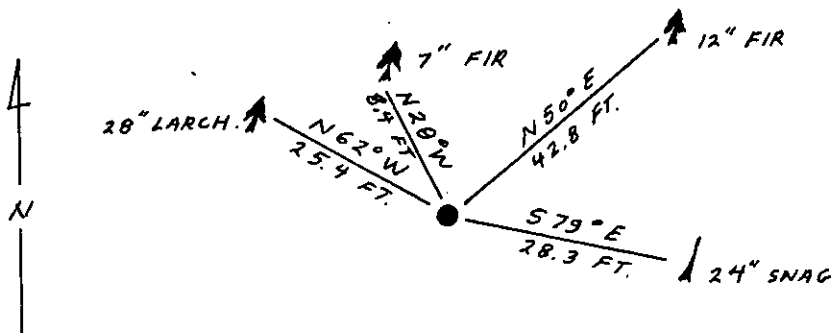
CERTIFICATION
 Jane Eby

I, _____, certify the information shown herein is true and correct.

Jane Eby
 Signature Group Party Chief
 Ronald A. Pearson

I, _____, certify that this Corner Record correctly represents work performed by me or under my direction in compliance with the "Corner Recordation Act" (70-22-101, et seq., M.C.A.)

Ronald A. Pearson
 Signature of Surveyor & Seal
 Date: 6/20/90 Reg. No. 9008LS
 U.S. FOREST SERVICE
 Employer: _____



SKETCH OF CORNER

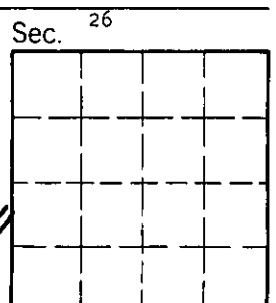
Office of Clerk and Recorder, County of Lincoln. This "corner record" was filed for record on Aug 6, 1990 was noted on the cross-index plat and is assigned page No. 4266, in book No. _____

Janet B. Sugil by Bill Buck
 County Official

T-17

30 N 30 W

Cross Index No. _____ T. _____ R. _____ PMM



• - corner this sheet