

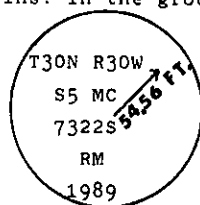
## INSTRUCTIONS

1. Original and/or subsequent record used to evaluate the corner position.
2. Description of evidence found, note discrepancies in the record, state method of establishing lost or obliterated corners.
3. Description of monument and accessories set to perpetuate the corner position.
4. Sketch of corner, show all pertinent data which can best be shown in a sketch example, corner marking, topography ties, position of accessories, etc.
5. Certification must be signed and sealed by Land Surveyor registered in the State of Montana.
6. Fill in Cross Index & Section Diagram at bottom of sheet.

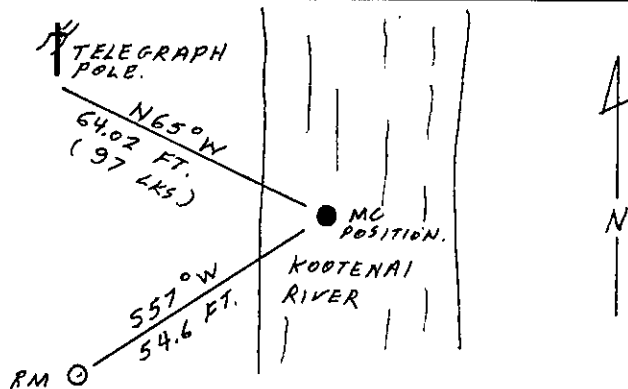
## CERTIFIED CORNER RECORDATION

Meander Corner Sec 5  
and Sec 32  
Corner T. T31N R. R30W P.M.M. Lincoln County

- I. 1898 Original G.L.O. record by Paul S.A. Bickel: "Set a limestone, 12 x 10 x 9 ins., 8 ins. in the ground, for Meander Cor. of fractional Secs. 5 & 32 marked M.C. on E face, from which  
A willow, 7 ins. diam., bears N65°W, 23 lks. dist. marked T31N R30W S32 MC BT  
A willow, 10 ins. diam., bears S50°W, 20 lks. dist. marked T30N R30W S5 MC BT"
- 1964 BLM Remonumentation by Pittman, Lardner, Grusing: "The meander corner on the left bank of the Kootenai River, between secs. 5 & 32, on the S. bdy. of the Tp., monumented with a limestone, 12 x 10 x 9 ins. firmly set and mkd. MC on the E. face. Corner is situated in an unsafe position. Not remonumented. From which  
An iron post, 30 ins. long, 2 1/2 ins. diam., set 27 ins. in the ground, for a reference monument, bears S. 65°W., 25 ft. dist., mkd. RM 1964, and an arrow pointing to the corner.  
An iron post, 30 ins. long, 2 1/2 ins. diam., set 27 ins. in the ground, for a reference monument, bears N. 65°W., 25 ft. dist., mkd. RM 1964, and an arrow pointing to the corner.  
Great Northern Railroad Telegraph pole, No. A-68, bears N. 65°W., 97 lks. dist., mkd. X at base of pole."
- 1989 Certified Land Corner Recordation No. 3994 by John Erickson 3979S: Note: Corner Recordation was prepared in 1974, however was not filed until 1989, per COE records, Seattle, Wash.  
"Found 1 brass cap and the bearing pole. The brass cap according to relation to bearing pole is the reference monument bearing S65°W. The reference monument is 4 ft. from the river bank. The corner falls in the river. No added monumentation."
- II. The meander corner location falls in the Kootenai River, therefore no monument was found. BLM reference monuments are now also obliterated. Found 11" diam. Burlington Northern telegraph pole #A-68, with 6 inch scribed cross (X), 30 ins. above the ground.
- III. As the corner position for the meander corner falls in the Kootenai River, I set a new reference monument. As determined from the BLM record bearing and distance from the telegraph pole, I set a 3/4 ins. x 30 ins. aluminum rod with a 3 1/4 in. diam. U.S.D.A. aluminum cap 27 ins. in the ground, marked as shown:



I attached bearing tree and Land Survey Monument signs to the existing bearing pole. I find no suitable trees for accessories with limits. I placed a 30 ins. diam. collar of stone around the monument and set a 6 ft. galvanized steel guard post with Land Survey Marker decal, 3 ft. SW of the Reference Monument. The new Reference Monument bears S57°W, 54.6 ft. dist., from the calculated record meander corner position.



SKETCH OF CORNER

## CERTIFICATION

I, Robbin Glazier  
certify the information shown herein is true and correct.

Signature Ground Party Chief

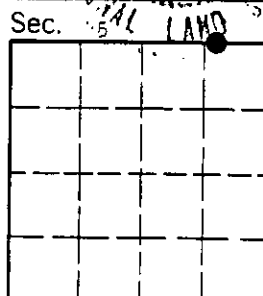
I, Alvah F. Hughes  
certify that this Corner Record correctly represents the corner performed by me or under my direction in compliance with the "Corner Recordation Act" (70-22-101, et seq., M.C.A.)

Alvah F. Hughes  
Signature of Surveyor  
Date: 12/26/89 Reg. No. 7322-S-7322-L8  
Employer: U.S. FOREST SERVICE

Office of Clerk and Recorder, County of Lincoln. This "corner record" was filed for record on Dec 29, 1989 was noted on the cross-index plat and is assigned page No. 4191, in book No. \_\_\_\_\_

County Official [Signature]

Cross Index No. Left MC S5 T. 30N R. 30W P.M.M.



• corner this sheet