

INSTRUCTIONS

1. Original and/or subsequent record used to evaluate the corner position.
2. Description of evidence found, note discrepancies in the record, state method of establishing lost or obliterated corners.
3. Description of monument and accessories set to perpetuate the corner position.
4. Sketch of corner, show all pertinent data which can best be shown in a sketch example, corner marking, topography ties, position of accessories, etc.
5. Certification must be signed and sealed by Land Surveyor registered in the State of Montana.
6. Fill in Cross Index & Section Diagram at bottom of sheet.


CERTIFIED CORNER RECORDATION

Corner R/W Monument East of S1/16W S4 T. 30 N. R. 30 W. P.M.M. Lincoln County

I. No previous record.

II. No monuments found.

III. At the intersection of the east/west subdivision line of the SW 1/4 of section 4 and the Highway 37 easterly right-of-way limits, I set a 3/4" diam. x 30" long aluminum rod with a 3 1/4" diam. U.S.D.A. aluminum cap marked as shown.



from which:

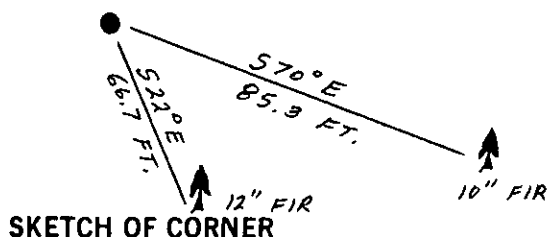
A Fir, 12 ins. diam., bears S 22° E, 66.7 ft. dist., scribed WP BT.

A Fir, 10 ins. diam., bears S 70° E, 85.3 ft. dist., scribed WP BT.

Set a 4 x 4 in. wood post with Land Survey Monument and Property Boundary signs attached, 2.5 ft. East of the monument. Painted a red band around each bearing tree and attached Survey Monument and Bearing Tree signs.

This monument bears S 89° 45' 30" E, 554.39 ft. dist. from the S 1/16 between sections 4 and 5 and is 80 feet from the platted highway centerline.

Declination 19° East



CERTIFICATION

I, Gary Crismon

certify the information shown herein is true and correct.

Gary Crismon
Signature Ground Party Chief

I, Alvah F. Hughes

certify that this Corner Record correctly represents work performed by me or under my direction in compliance with the "Corner Recordation Act" (70-22-101, et seq., M.C.A.)

Alvah F. Hughes
Signature of Surveyor & Seal

Date: 12/28/89 Reg. No. 7322-S

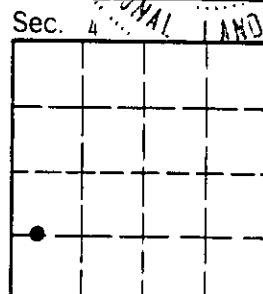
Employer: U.S. FOREST SERVICE

Office of Clerk and Recorder, County of Lincoln. This "corner record" was filed for record on Dec 29, 1989

was noted on the cross-index plat and is assigned page No. 4190, in book No. _____

Cross Index No. D-9.42 T. 30N R. 30W P.M.M.

Adopted July 1, 1981, Montana Board of Professional Engineers & Land Surveyors



• - corner this sheet