

INSTRUCTIONS

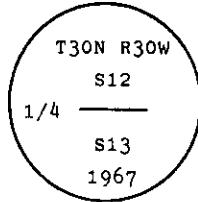
1. Original and/or subsequent record used to evaluate the corner position.
2. Description of evidence found, note discrepancies in the record, state method of establishing lost or obliterated corners.
3. Description of monument and accessories set to perpetuate the corner position.
4. Sketch of corner, show all pertinent data which can best be shown in a sketch example, corner marking, topography ties, position of accessories, etc.
5. Certification must be signed and sealed by Land Surveyor registered in the State of Montana.
6. Fill in Cross Index & Section Diagram at bottom of sheet.

CERTIFIED CORNER RECORDATION

Corner 1/4 of Secs. 12 & 13 T. 30 N. R. 30 W. P.M.M. Lincoln County

I. 1898 G.L.O. original record by Paul S.A. Bickel: Set a stone monument and two bearing trees.

1968 B.L.M. remonumentation record by Woodrow E. Damm et al: "The 1/4 sec. cor. of secs. 12 and 13, as determined from the remains of the original NW bearing tree. At the corner point, set an iron post, 30 ins. long, 2 1/2 ins. diam., 24 ins. in the ground, with brass cap mkd.



from which

The original bearing tree:

A pine, 12 ins. diam., bears N24° W, 44 lks. dist., mkd. BT. (Record)

The new bearing tree:

A pine, 25 ins. diam., bears N54° W, 69 lks. dist., mkd. X BT."

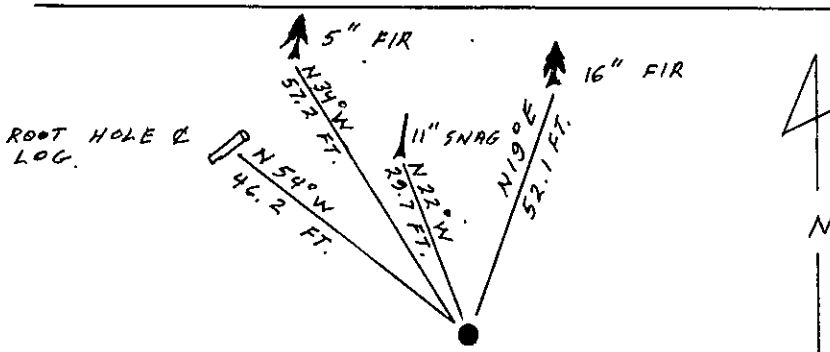
II. Found, a 2 1/2 in. diam. iron pipe, 2 ins. out of ground with 3 1/4 in. diam. B.L.M. brass cap marked as shown above, from which

A pine snag, 11 ins. diam., bears N22° W, 29.7 ft. (45 lks.) dist., BT scribe is visible. (G.L.O.)
 Root hole with log portion, bears N54° W, 46.2 ft. (70 lks.) dist., all scribe is visible. (B.L.M.)

III. Established two new bearing trees:

A douglas fir, 16 ins. diam., bears N19° E, 52.1 ft. dist., scribed 1/4 S12 BT.
 A douglas fir, 5 ins. diam., bears N34° W, 57.2 ft. dist., scribed X BT.

Painted red bands around the bearing trees and attached Land Survey Monument and Bearing Tree signs.
 Set a 6 ft. galvanized steel guard post with Land Survey Marker and Property Boundary decals, west, 2 ft.
 Magnetic Declination: 20° 30' East



SKETCH OF CORNER

CERTIFICATION

I, Gary C. Crismon
 certify the information shown herein is true and correct.

Gary C. Crismon
 Signature Ground Party Chief

I, Alvah F. Hughes
 certify that this Corner Record correctly represents work performed by me or under my direction in compliance with the "Corner Recordation Act" (70-22-101, et seq., M.C.A.)


Alvah F. Hughes
 Signature of Surveyor & Seal

Date: 12/26/89 Reg. No. 7322 LS

Employer: U.S. FOREST SERVICE

Office of Clerk and Recorder, County of Lincoln. This "corner record" was filed for record on Dec 29, 1989 was noted on the cross-index plat and is assigned page No. 4183, in book No. _____

Janet B. Suggs by Bill B. Suggs
 County Official



Cross Index No. J-23 T. 30 N. R. 30 W. P.M.M.

• - corner this sheet