

INSTRUCTIONS

1. Original and/or subsequent record used to evaluate the corner position.
2. Description of evidence found, note discrepancies in the record, state method of establishing lost or obliterated corners.
3. Description of monument and accessories set to perpetuate the corner position.
4. Sketch of corner, show all pertinent data which can best be shown in a sketch example, corner marking, topography ties, position of accessories, etc.
5. Certification must be signed and sealed by Land Surveyor registered in the State of Montana.
6. Fill in Cross Index & Section Diagram at bottom of sheet.

**CERTIFIED CORNER RECORDATION**

Corner W 1/16 Section 4 T. 30 N. R. 30 W. P.M.M. Lincoln County

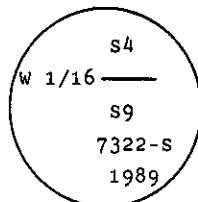
I. 1975 Certified Corner Recordation No. 382 and P.F. 2639A, by J. Ninneman, 534ES:

- Set a 1" x 36" Steel Rod
- A 10" Fir bears N 16° E, 16.8 feet - Scribed W 1/16 S4
- A 12" Fir bears S 12° E, 18.85 feet - Scribed W 1/16 S9
- Both Posted.

II. Found a 1" diam. rebar, from which:

- A fir, 11 ins. diam., bears N14° E, 17.0 ft. dist. with a pitched over scribe.
- A fir, 12 ins. diam., bears S19° E, 19.2 ft. dist. with a pitched over scribe.

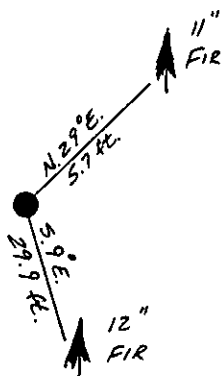
III. As a result of Mr. Ninneman's acceptance of different corner positions for the SW and NW section corners of section 4, I find the Ninneman corner rebar bears S4 W, 11.4 ft. dist. from my calculated corner position. Therefore, I do not accept the Ninneman rebar as the true W 1/16 south line. At my calculated position, I set a 3/4 in. diam. x 30 ins. long aluminum rod, with a 3 1/4 in. diam. U.S.D.A. aluminum cap, marked as shown.



from which

- A douglas fir, 11 ins. diam., bears N29° E, 5.7 ft. dist., with pitched over scribe (Ninneman's BT).
- A douglas fir, 12 ins. diam., bears S9° E, 29.9 ft. dist., with pitched over scribe (Ninneman's BT).

Painted a red band around each bearing tree and attached Survey Monument and Bearing Tree signs.  
Set a 6 ft. galvanized steel guard post with Land Survey Marker decal, 3 ft. East of the new monument.




SKETCH OF CORNER

CERTIFICATION

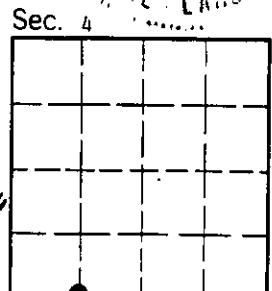
I, Gary Crismon  
certify the information shown herein is true and correct.  
*Gary Crismon*  
Signature Ground Party Chief

I, Alvah F. Hughes  
certify that this Corner Record correctly represents work performed by me or under my direction in compliance with the "Corner Recordation Act" (70-22-101, et seq., M.C.A.).  
*Alvah F. Hughes*  
Signature of Surveyor Seal

Date: 12/26/89 Reg. No. 7322-LS  
Employer: U.S. FOREST SERVICE



Office of Clerk and Recorder, County of Lincoln. This "corner record" was filed for record on Dec 29, 1989 was noted on the cross-index plat and is assigned page No. 4180, in book No. \_\_\_\_\_  
*Jane BF Sugil by Bill Buschhoff*  
County Official



Cross Index No. E-10 T. 30N R. 30W P.M.M. • - corner this sheet