


**INSTRUCTIONS**

1. Original and/or subsequent record used to evaluate the corner position.
2. Description of evidence found, note discrepancies in the record, state method of establishing lost or obliterated corners.
3. Description of monument and accessories set to perpetuate the corner position.
4. Sketch of corner, show all pertinent data which can best be shown in a sketch example, corner marking, topography ties, position of accessories, etc.
5. Certification must be signed and sealed by Land Surveyor registered in the State of Montana.
6. Fill in Cross Index & Section Diagram at bottom of sheet.

**CERTIFIED CORNER RECORDATION**

Corner C 1/4 Section 4 T. 30 N. R. 30 W. P.M.M. Lincoln County

- I. 1975 Certified Corner Recordation No. 382 and P.F. 2639A, by J. Ninneman, 534ES:  
 Set a 1" x 36" Steel Rod.  
 A 10" Fir bears S 29° W, 20.4 feet.  
 A 14" Fir bears S 80° 4.3 feet.  
 Both scribed C 1/4 and Posted.
- II. Found a 1" diam. rebar, 5 ins. above the ground, from which:  
 A douglas fir, 10 ins. diam., bears S 28° W, 20.9 ft. dist., with scribing visible C1/4.  
 A douglas fir, 13 ins. diam., bears N 82° E, 4.7 ft. dist., with scribing visible C1/4.
- III. This monument falls within positional tolerance of my calculated C 1/4 corner position. I therefore accept it as representing the true C 1/4 of section 4.  
 Painted a red band around each bearing tree and attached Survey Monument and Bearing Tree signs.  
 Declination 19° East.  
 This corner falls 4.4 ft. east of a fence corner.



**SKETCH OF CORNER**

**CERTIFICATION**

I, Mike McCurry  
 certify the information shown herein is true and correct.


Signature Ground Party Chief

I, Alvah F. Hughes  
 certify that this Corner Record correctly represents the work performed by me or under my direction in compliance with the "Corner Recordation Act" (70-22-101, et seq., M.C.A.)

*Alvah F. Hughes*  
 Signature of Surveyor & Seal

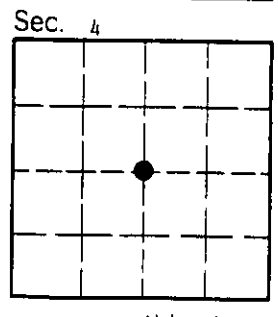
Date: 12/26/89 Reg. No. 7322

Employer: U.S. FOREST SERVICE



Office of Clerk and Recorder, County of Lincoln. This "corner record" was filed for record on Dec 29, 1989 was noted on the cross-index plat and is assigned page No. 4179, in book No. \_\_\_\_\_

*Janet B. Sugley*  
 County Official *Dep*



Cross Index No. C-11 T. 30N R. 30W P.M.M.

• - corner this sheet