

CERTIFIED LAND CORNER RECORDATION

DESCRIPTION OF CORNER EVIDENCE FOUND, AND ORIGINAL RECORD (IF KNOWN)

T30N R30W Montana principal meridian G.L.O. notes book 3416 page 65 has a granite stone 18x10x6 12" in the ground. Found no indication of corner or original trees. Found 4 bearing trees but there was no available recordation. Exhausted all sources of information and found no trace of who or how the trees were set. Reset the corner by double proportion method with $\frac{1}{4}$ 32/33 to the north, $\frac{1}{4}$ 33/4 to the east, $\frac{1}{4}$ 5/4 to the south, and the meander corner 32/5 left bank to the west.

DESCRIPTION OF MONUMENT AND ACCESSORIES ESTABLISHED
TO PERPETUATE THE ORIGINAL LOCATION OF THIS CORNER:

Date of work: June 74


Set Corps of Engineers brass cap flush to the ground (see sketch on reverse side) and referenced to the 4 existing bearing trees.

- 1) 30" twin fir bearing S49 $\frac{1}{2}$ °W, 150 lks., marked S5 BT
- 2) 24" fir bearing N26°W, 91 lks., marked S32 BT
- 3) 16" fir bearing N43 $\frac{1}{2}$ °E, 170 lks., marked S33 BT
- 4) 22" fir bearing S41°E, 287 lks., marked S4 BT

SKETCH, WITH COURSE AND DISTANCE TO ADJACENT CORNERS IF DETERMINED IN THIS SURVEY.
(MAY SKETCH OR PASTE REPRODUCTION ON REVERSE SIDE.)

See reverse side.....

Surveyor's Seal



I, James R. Staples
certify that the information shown herein is true and correct.

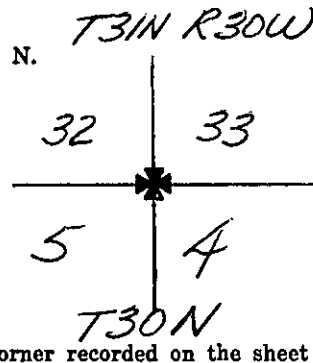
James R. Staples
Signature of Ground Party Chief

I, JOHN C. ERICKSON
certify that I have carefully performed or reviewed the work done on the diagrammed corner as reported on this recordation form and approve the same.

John C. Erickson
Signature of Surveyor

3979 S
Registration Number

DIAGRAM OF CORNER:

Office of Clerk and Recorder, County of Lincoln

This "corner record" was filed for record on the 28 day of Mar 1989, was noted on the cross-index plat and is assigned page No. 4045, in book No. _____

Janet BF Sigel by Bill Buckhoff
County Official

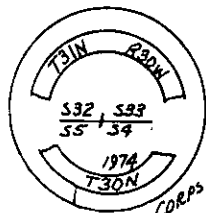
24" FIR BEARING N26°W
DIST: 59⁸ MKD S32 BT

16" FIR BEARING N43°E
DIST 112^E
MKD: S33 BT

Hwy 37

32

33



CORPS OF ENGINEERS BRASS CAP

23° TO E

OLD KENNEDY GULCH
TURN-OFF

N

5

4

30" TWIN FIR
S49 1/2°W 99³
MKD: S5 BT

20" FIR S41°E
189³
MKD S4 BT