

CERTIFIED LAND CORNER RECORDATION

DESCRIPTION OF CORNER EVIDENCE FOUND, AND ORIGINAL RECORD (IF KNOWN)

T30N R30W Montana Principal Meridian G.L.O. notes book 3420 page 35 has a granite stone 14x10x4 9" in the ground marked 1/4 on the North face with a 30" pine bearing N49°20'W 62 lks., marked 1/4 S4 BT and a 6" tamarack bearing S37°W, 52 lks., marked 1/4 S9 BT. Did not find the original stone or the original bearing trees but did find a BLM brass cap marked T30N R30W and 2 new bearing trees

1/4 S4
S9
1965

- 1) 8" fir bearing N39 1/2°E, 26 lks., marked 1/4 S4 BT
- 2) 12" fir bearing S35°W, 62 lks., with visible scribe - 1/4

DESCRIPTION OF MONUMENT AND ACCESSORIES ESTABLISHED TO PERPETUATE THE ORIGINAL LOCATION OF THIS CORNER:


Date of work: May '70

No added monumentation

SKETCH, WITH COURSE AND DISTANCE TO ADJACENT CORNERS IF DETERMINED IN THIS SURVEY. (MAY SKETCH OR PASTE REPRODUCTION ON REVERSE SIDE.)

See sketch on reverse side

Surveyor's Seal



I, James R. Staples certify that the information shown herein is true and correct.

Signature of James R. Staples, Signature of Ground Party Chief

JOHN C. ERICKSON

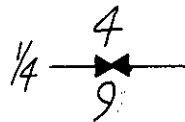
I, certify that I have carefully performed or reviewed the work done on the diagrammed corner as reported on this recordation form and approve the same.

Signature of John C. Erickson, Signature of Surveyor

3979 S Registration Number

DIAGRAM OF CORNER:

N. T30N R30W



= Corner recorded on the sheet

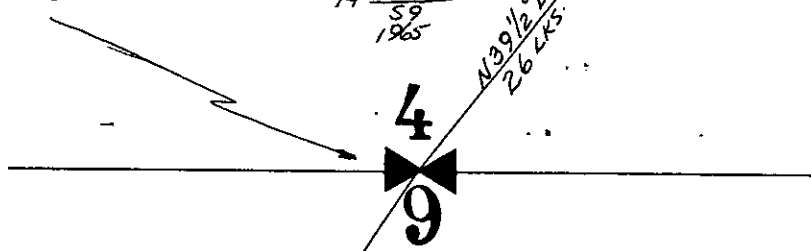
Office of Clerk and Recorder, County of Lincoln

This "corner record" was filed for record on the 28 day of May 1989, was noted on the cross-index plat and is assigned page No. 4044, in book No. ...

Signature of Bill Searoff, County Official

T30N R30W
BLM BRASS CAP MKRD. 1/4 $\frac{54}{59}$
1965

8" FIR MKRD 1/4 54 BT



N39 1/2° E
26 LKS.

4
9

S35° W
62 LKS.

12" FIR MKRD "1/4" WITH OVERGROWN BLAZE

N