

CERTIFIED LAND CORNER RECORDATION

DESCRIPTION OF CORNER EVIDENCE FOUND, AND ORIGINAL RECORD (IF KNOWN)

T30N R30W Montana Principal Meridian G.L.O. notes book 8958 page 185 has 30" iron post 2 1/2" in diameter 26" in the ground with a brass cap marked T30N R30W Found no indication of the brass cap or the bearing trees. S4 1/4 S3 1965 Apparently the corner and the bearing trees were knocked out when the new Kennedy Gulch road was ~~built~~ built in 1967. Reset corner by single proportion method.

DESCRIPTION OF MONUMENT AND ACCESSORIES ESTABLISHED TO PERPETUATE THE ORIGINAL LOCATION OF THIS CORNER:

Date of work: June '74

Set Corps of Engineers brass cap (sketch on reverse side)

- 1) 7" fir bearing S75°45'E, 62 lks., marked 1/4 S3 BT
- 2) 15" pine bearing S30°W, 125 lks., marked 1/4 S4 BT

SKETCH, WITH COURSE AND DISTANCE TO ADJACENT CORNERS IF DETERMINED IN THIS SURVEY. (MAY SKETCH OR PASTE REPRODUCTION ON REVERSE SIDE.)

See reverse side

Surveyor's Seal



I, James R. Staples, certify that the information shown herein is true and correct.

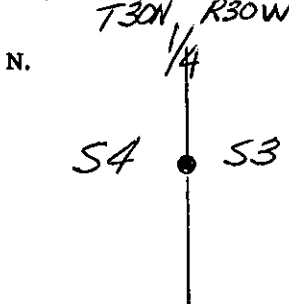
Signature of Ground Party Chief

I, JOHN C. ERICKSON, certify that I have carefully performed or reviewed the work done on the diagrammed corner as reported on this recordation form and approve the same.

Signature of Surveyor

39795  
Registration Number

DIAGRAM OF CORNER:

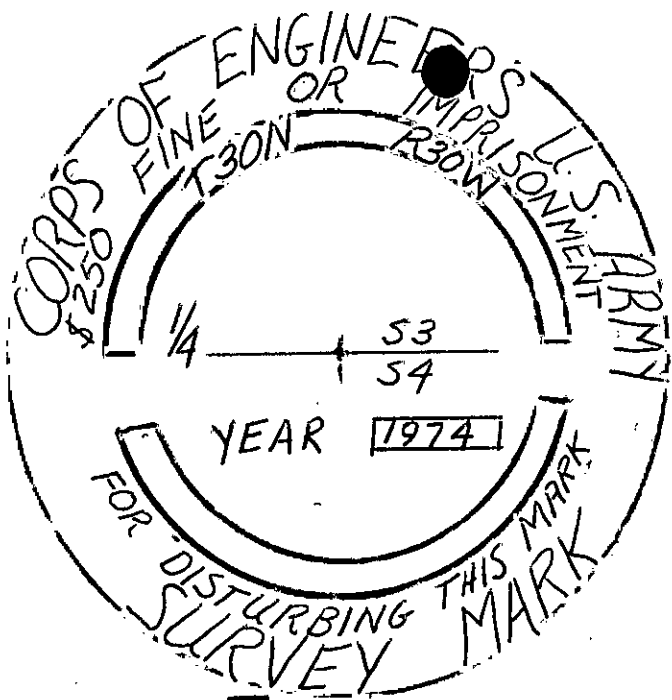


= Corner recorded on the sheet

Office of Clerk and Recorder, County of Lincoln

This "corner record" was filed for record on the 28 day of May 1989, was noted on the cross-index plat and is assigned page No. 4040, in book No. 13

County Official




Z  
4


CORPS OF ENGINEERS  
BRASS CAP

3

N



7" FIR BEARING  $S75\frac{3}{4}^{\circ}E$   
62 lbs.  
MKD 1/4 53 BT



15" PINE BEARING  $S30^{\circ}W$ , 125 lbs.  
MKD 1/4 54 BT